S
388.31
H3tbs
1991

TRAFFIC BY SECTIONS

STATE DOCUMENTS COLLECTION
JAN 21 1993
MONTANA STATE LIBRARY
1515 E. 6th AVE.
HELENA, MONTANA 59620

MONTANA
1991

Montana State Library
3 0864 1003 6660 1

PREPARED BY THE

STATE OF MONTANA
DEPARTMENT OF TRANSPORTATION
TRAFFIC OPERATIONS SECTION

IN COOPERATION WITH THE

U.S. DEPARTMENT OF TRANSPORTATION

FEDERAL HIGHWAY ADMINISTRATION

Digitized by the Internet Archive
in 2013

http://archive.org/details/trafficbysection06mont

TABLE OF CONTENTS

Introduction . . . . . .
Percentage of Change Comparison From 1989 to 1990 and From 1990 to 1991 . . . .
Comparison of Traffic Volumes 1940 - 1991 Plate 1
FAP and FAS Route Number Map . . . . . .
FAU Route Number Maps . . . . . .
Traffic By Sections - Interstate and Primary Systems 1
Traffic By Sections - Secondary 116
Traffic By Section - Urban System 198
Route Summaries 286

Cover Picture - I-15 South of Shelby

PLC:Q:PRE:145.dlw

INTRODUCTION

This report presents statistical information on traffic volumes and vehicle miles of travel on Montana's Federal-aid Highway Systems, for the years 1989, 1990 and 1991.

The statistics are presented in four sections: Interstate, Primary, Secondary and Urban systems, and are given as weighted averages over control sections. On the Interstate and Primary system, excluding municipalities, commercial volumes and vehicle miles of travel are also given.

Section control points consist of junctions or intersections with a system highway or major traffic carrier, county, municipal or urban boundaries, or any point that reflects a traffic change.

For specific location information, it is suggested that you contact the Traffic Operations Section, (406)444-7122, Helena, Montana.

<u>Abbreviations and Acronyms used in the Report</u>

FAI - Federal Aid Interstate
FAP - Federal Aid Primary
FAS - Federal Aid Secondary
FAU - Federal Aid Urban
ADT - Average Daily Traffic
Veh. Miles - Vehicle Miles of Travel

Definitions

ADT - Is the average daily two-way traffic

Commercial vehicles - Trucks (excluding pickups) and buses

Rural - Traffic data outside urban boundaries

Urban - Areas having a population of 5,000 and more

Vehicle Miles of Travel - The ADT multiplied by the section or route length

PLC:Q:PRE:141.dlw

COMPARISON OF SYSTEM MILEAGES, AVERAGE DAILY TRAFFIC
AND DAILY VEHICLE MILE OF TRAVEL

	1989			1990			1991		
HIGHWAY SYSTEM	SYSTEM MILEAGE	AVERAGE DAILY TRAFFIC	DAILY VEH. MILES OF TRAVEL	SYSTEM MILEAGE	AVERAGE DAILY TRAFFIC	DAILY VEH. MILES OF TRAVEL	SYSTEM MILEAGE	AVERAGE DAILY TRAFFIC	DAILY VEH. MILES OF TRAVEL
Interstate-Rural	1,144.083	4,140	4,742,401	1,144.083	4,360	4,991,137	1,144.084	4,300	4,925,145
Primary-Rural	5,351.000	1,270	6,798,277	5,351.000	1,290	6,881,599	5,351.000	1,310	7,008,069
Subtotal I&P RU	6,495.083	1,780	11,540,678	6,495.083	1,830	11,872,736	6,495.084	1,840	11,933,214
Secondary	4,747.800	310	1,455,009	4,747.813	310	1,481,223	4,746,815	310	1,512,702
Total-Rural	11,242.883		12,995,687	11,242.896		13,353,959	11,241.899		13,445,916
Interstate-Urban	47.146	1,290	438,425	47.146	9,590	452,283	47.146	9,650	455,277
Primary-Urban	101.505	11,080	1,125,016	101.505	11,400	1,157,410	101.505	11,350	1,152,839
Subtotal I&P-Urb	148.653	10,520	1,563,441	148.651	10,830	1,609,693	148.651	10,820	1,608,116
Urban	352.094	5,260	1,854,094	344.827	5,420	1,870,433	345.128	5,530	1,909,682
Total-Urban	500.747		3,417,535	493.478		3,480,126	493.779		3,517,798
Total-All Systems	11,743.630		16,413,222	11,736.374		16,834,085	11,735.678		16,963,714

PLC:Q:PRE:142.dlw

COMPARISON OF PERCENT OF TRAVEL CHANGE FROM 1989 TO 1990 AND FROM 1990 TO 1991

	PERCENT CHANGE 1989-1990		PERCENT CHANGE 1990-1991	
HIGHWAY SYSTEM	SYSTEM MILEAGE	DAILY VEH. MI. OF TRAVEL	SYSTEM MILEAGE	DAILY VEH. MI. OF TRAVEL
Interstate-Ru	0.0	+5.24	0.0	-1.33
Primary-Ru	0.0	+1.23	0.0	+1.84
Subtotal I & P-Ru	0.0	+2.88	0.0	+0.51
Secondary	0.0	+1.80	-0.3	+2.12
Interstate-Urb	0.0	+3.16	0.0	+0.66
Primary-Urb	0.0	+2.88	0.0	+0.66
Subtotal I & P-Urb	0.0	+2.68	0.0	-0.01
Urban	-2.06	+0.88	+0.08	+2.10
Total-All Systems	-0.06	+2.56	-0.01	+0.77

PLC:Q:PRE:143.dlw

INTERSTATE - PRIMARY
RURAL TRAFFIC COMPARISON
1989-1991

			AVERAGE DAILY TRAFFIC		AVERAGE DAILY VEHICLE MILES	
SYSTEM	YEAR	RURAL MILEAGE	ALL VEHICLES	COMMERCIAL	ALL VEHICLES	COMMERCIAL
INTERSTATE ROUTE 15	1991	382.7	2,816	526	1,077,756	201,443
	1990	382.7	2,908	456	1,112,891	174,586
	1989	382.7	2,743	481	1,049,851	184,201
INTERSTATE ROUTE 90	1991	515.6	6,011	1,132	3,099,124	686,777
	1990	515.6	6,083	1,196	3,136,265	616,652
	1989	515.6	5,720	1,150	2,949,320	593,427
INTERSTATE ROUTE 94	1991	245.8	3,044	706	748,265	173,501
	1990	245.8	3,019	615	741,981	151,167
	1989	245.8	3,023	628	743,230	154,531
SUBTOTAL INTERSTATE SYSTEM	1991	1,144.1	4,305	928	4,925,145	1,061,721
	1990	1,144.1	4,363	824	4,991,137	942,405
	1989	1,144.1	4,140	814	4,742,401	932,159
PRIMARY	1991	5,351.0	1,300	167	7,008,067	899,068
	1990	5,351.0	1,285	160	6,881,599	856,412
	1989	5,351.0	1,270	155	6,798,277	831,303
TOTAL INTERSTATE AND PRIMARY	1991	6,495.1	1,837	301	11,933,212	1,960,789
	1990	6,495.1	1,827	277	11,872,736	1,798,817
	1989	6,495.1	1,776	272	11,540,678	1,763,462

PLC:Q:PRE:144.dlw

MONTANA TRAFFIC BY SECTIONS

COMPARISON OF AVERAGE DAILY TRAFFIC
RURAL PRIMARY & INTERSTATE HIGHWAYS

1940-1991

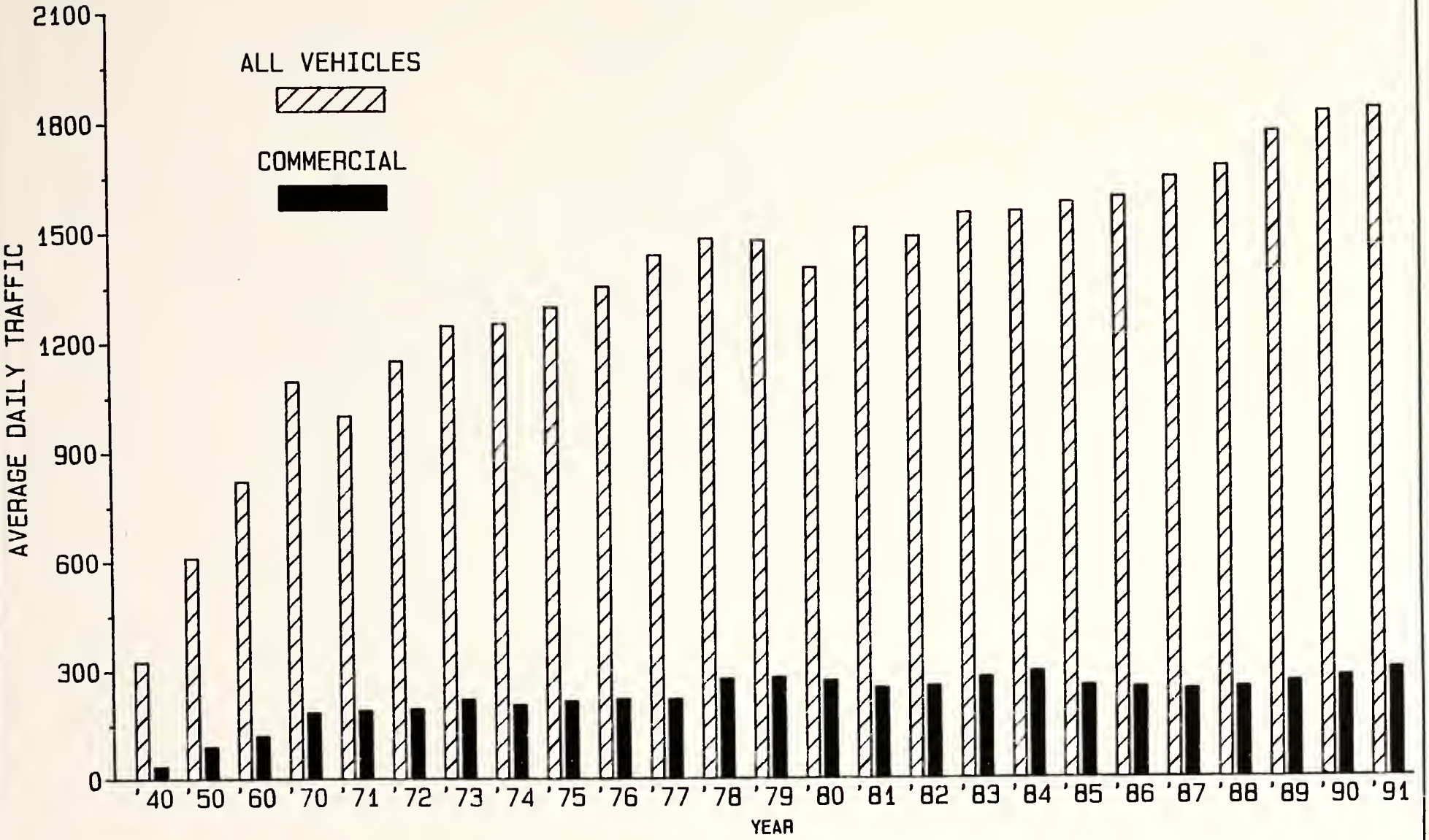

PLATE 1

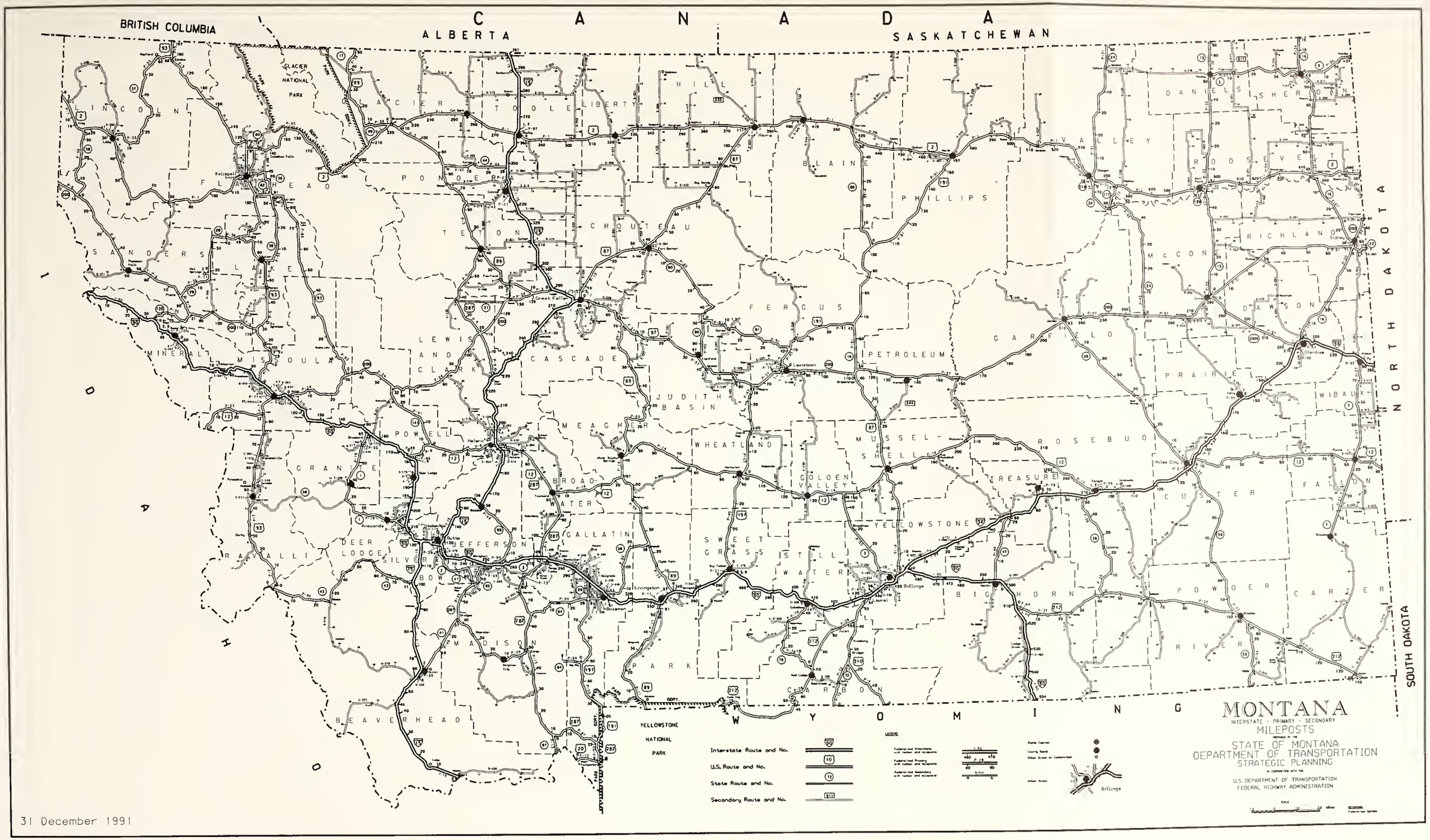

31 December 1991

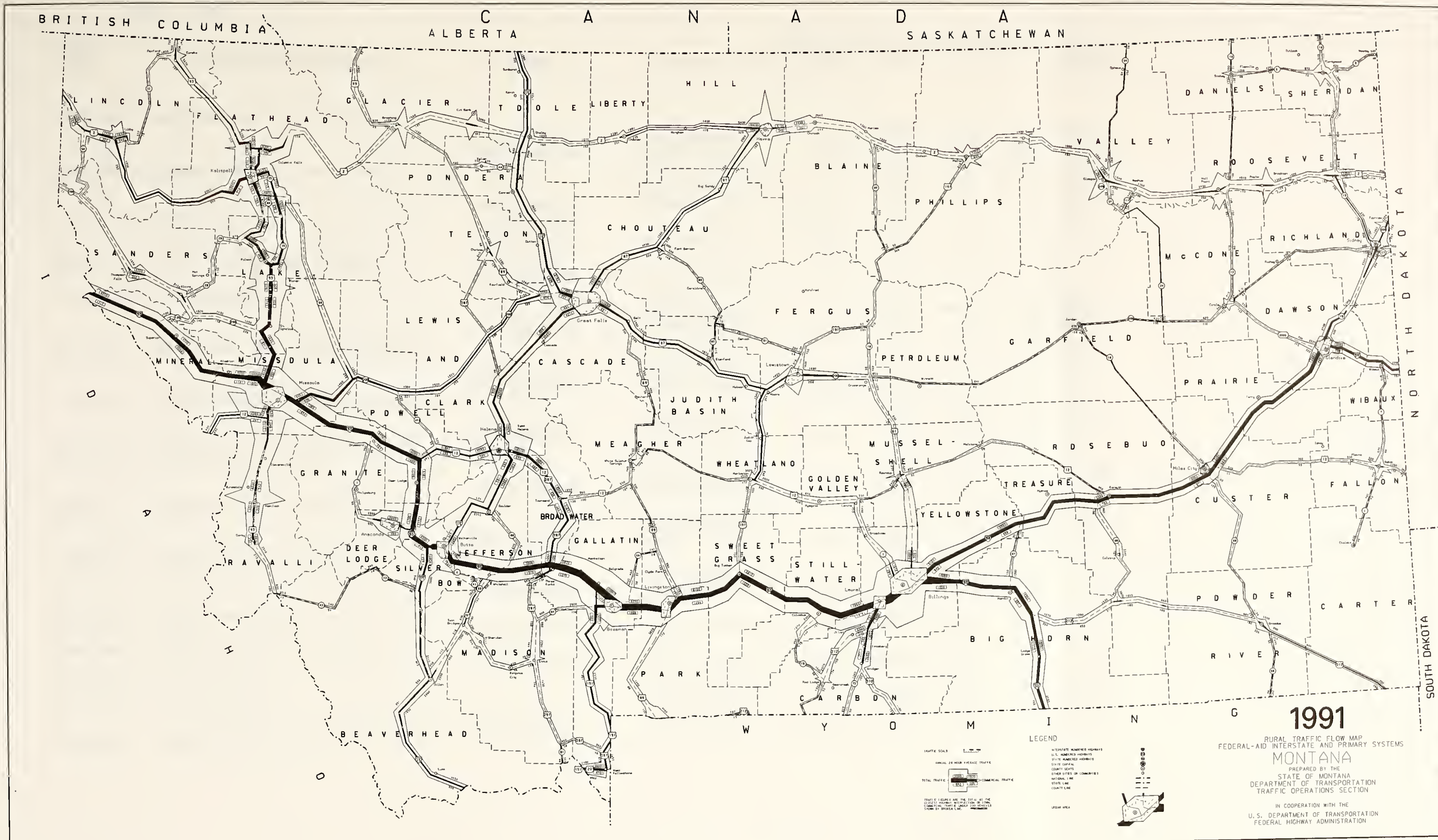

BRITISH COLUMBIA
CANADA
ALBERTA
SASKATCHEWAN
LINCOLN
FLATHEAD
GLACIER
TOOLE
LIBERTY
HILL
DANIELS
SHERIDAN
VALLEY
ROOSEVELT
BLAINE
PONDERA
PHILLIPS
TETON
CHOUTEAU
SANDERS
LAKE
RICHLAND
McCONE
FERGUS
DAWSON
LEWIS AND CLARK
GARFIELD
PETROLEUM
MINERAL
MISSOULA
CASCADE
PRAIRIE
JUDITH BASIN
POWELL
WIBAUX
NORTH DAKOTA
MEAGHER
MUSSELSHELL
ROSEBUD
WHEATLAND
GOLDEN VALLEY
GRANITE
TREASURE
FALLON
CUSTER
BROADWATER
YELLOWSTONE
GALLATIN
IDAHO
DEER LODGE
JEFFERSON
SWEET GRASS
STILLWATER
RAVALLI
SILVER BOW
CARTER
POWDER RIVER
BIG HORN
MADISON
PARK
CARBON
SOUTH DAKOTA
BEAVERHEAD
WYOMING
Kalispell
Missoula
Great Falls
Havre
Lewistown
Helena
Butte
Anaconda
Bozeman
Livingston
Billings
Miles City
LEGEND
1991
RURAL TRAFFIC FLOW MAP
FEDERAL-AID INTERSTATE AND PRIMARY SYSTEMS
MONTANA
PREPARED BY THE
STATE OF MONTANA
DEPARTMENT OF TRANSPORTATION
TRAFFIC OPERATIONS SECTION
IN COOPERATION WITH THE
U.S. DEPARTMENT OF TRANSPORTATION
FEDERAL HIGHWAY ADMINISTRATION

MILE POST	SECTION DESCRIPTION	COUNTY	TRAFFIC TYPE	SECTION LENGTH	*******ADT******* 89	90	91	VEH MILES
0+0.000	MONTANA/IDAHO STATE LINE							
			ALL VEHICLES		1700	1800	1850	939
		BEAVERHEAD	COMMERCIAL	0.508	331	365	508	258
0+0.508	MONIDA INT JCT FAS 509							
			ALL VEHICLES		1780	1780	1830	26683
		BEAVERHEAD	COMMERCIAL	14.581	347	361	503	7337
15+0.086	ENT LIMA CL							
		BEAVERHEAD	ALL VEHICLES	0.084	1780	1780	1830	153
15+0.170	LIMA INT LOCAL ACCESS							
		BEAVERHEAD	ALL VEHICLES	0.185	1560	1820	1800	333
15+0.355	LV LIMA CL							
			ALL VEHICLES		1560	1820	1800	39591
		BEAVERHEAD	COMMERCIAL	21.995	332	369	495	10887
37+0.353	RED ROCK INT LOCAL ACCESS							
			ALL VEHICLES		1790	1900	1880	13363
		BEAVERHEAD	COMMERCIAL	7.108	381	385	517	3674
44+0.466	HORSE PRAIRIE INT JCT FAS 324							
			ALL VEHICLES		2230	2200	1930	22351
		BEAVERHEAD	COMMERCIAL	11.581	399	389	530	6146
56+0.042	BARRETTS INT LOCAL ACCESS							
			ALL VEHICLES		2510	2460	2200	8074
		BEAVERHEAD	COMMERCIAL	3.670	409	435	532	1953
59+0.711	JACKSON INT JCT FAS 278							
			ALL VEHICLES		3270	2990	2860	7862
		BEAVERHEAD	COMMERCIAL	2.749	451	451	557	1533
62+0.448	S DILLON INT JCT FAP 89							
			ALL VEHICLES		2340	2380	2070	1281
		BEAVERHEAD	COMMERCIAL	0.619	351	380	403	249
63+0.073	ENTER DILLON CL							
		BEAVERHEAD	ALL VEHICLES	0.751	2340	2380	2070	1554
63+0.824	DILLON INT JCT FAP 89							
		BEAVERHEAD	ALL VEHICLES	0.083	1860	1980	2110	175
63+0.907	LV DILLON CL							
			ALL VEHICLES		1860	1980	2110	45139
		BEAVERHEAD	COMMERCIAL	21.393	446	459	472	10111
85+0.214	ROCK CREEK INT LOCAL ACCESS							

FAI 15

MILE POST	SECTION DESCRIPTION	COUNTY	TRAFFIC TYPE	SECTION LENGTH	ADT 89	ADT 90	ADT 91	VEH MILES
85+0.214	ROCK CREEK INT LOCAL ACCESS							
			ALL VEHICLES		1760	1930	2000	882
		8EAVERHEAD	COMMERCIAL	0.441	422	447	448	197
85+0.655	LV BEAVERHEAD CO/ENT MADISON CO							
			ALL VEHICLES		1760	1930	2000	14930
		MADISON	COMMERCIAL	7.465	422	447	448	3344
93+0.122	MELROSE INT LOCAL ACCESS							
			ALL VEHICLES		2080	1970	2180	239
		MADISON	COMMERCIAL	0.110	449	457	488	53
93+0.232	LV MADISON CO/ENT SILVER 8OW CO							
			ALL VEHICLES		2080	1970	2180	20103
		SILVER 8OW	COMMERCIAL	9.222	449	457	488	4503
102+0.487	DIVIDE INT JCT FAP 46							
			ALL VEHICLES		2450	2870	3000	52320
		SILVER 8OW	COMMERCIAL	17.440	470	579	486	8475
119+0.932	VICTOR INT LOCAL ACCESS							
			ALL VEHICLES		2930	3970	4080	5026
		SILVER 8OW	COMMERCIAL	1.232	662	615	652	804
121+0.132	NISSLER INT JCT FAI 90							
			ALL VEHICLES		9710	10300	9760	12932
		SILVER 8OW	COMMERCIAL	1.325	1864	1771	1932	2560
122+0.423	ROCKER INT JCT FAS 276							
			ALL VEHICLES		10670	11170	11570	20906
		SILVER 8OW	COMMERCIAL	1.807	1867	1776	1932	3491
124+0.231	W 8UTTE INT JCT FAI 115							
			ALL VEHICLES		7210	7630	7940	8329
		SILVER 8OW	COMMERCIAL	1.049	1586	1625	1699	1782
125+0.321	ENT 8UTTE UL							
			ALL VEHICLES		7210	7630	7940	7987
		SILVER 8OW	COMMERCIAL	1.006	1586	1625	1699	1709
126+0.316	MONTANA ST INT JCT FAU 1805							
		SILVER 8OW	ALL VEHICLES	1.620	8920	9260	12820	20768
127+0.936	HARRISON AVE INT JCT FAP 29							
			ALL VEHICLES		6800	7460	7750	11764
		SILVER 8OW	COMMERCIAL	1.518	1652	1782	1751	2658
129+0.455	E 8UTTE INT JCT FAI 90							

MILE POST	SECTION DESCRIPTION	COUNTY	TRAFFIC TYPE	SECTION LENGTH	*******ADT******* 89	90	91	VEH MILES
129+0.455	E BUTTE INT JCT FAI 90							
			ALL VEHICLES		2200	2700	2850	11821
		SILVER BOW	COMMERCIAL	4.148	499	310	524	2175
133+0.636	LV SILVER BOW CO/ENT JEFFERSON CO							
			ALL VEHICLES		2200	2700	2850	1159
		JEFFERSON	COMMERCIAL	0.407	499	310	524	213
134+0.039	WOODVILLE INT LOCAL ACCESS							
			ALL VEHICLES		2120	2450	2380	40866
		JEFFERSON	COMMERCIAL	17.171	481	311	523	8990
151+0.734	BERNICE INT LOCAL ACCESS							
			ALL VEHICLES		2140	2460	2430	12582
		JEFFERSON	COMMERCIAL	5.178	485	312	534	2768
156+0.911	BASIN INT LOCAL ACCESS							
			ALL VEHICLES		2710	2560	2370	18912
		JEFFERSON	COMMERCIAL	7.980	490	309	521	4160
164+0.920	BOULDER INT JCT FAP 69							
			ALL VEHICLES		3330	3170	3190	35632
		JEFFERSON	COMMERCIAL	11.170	529	545	590	6591
176+0.109	JEFFERSON CITY INT LOCAL ACCESS							
			ALL VEHICLES		3830	3860	3560	21360
		JEFFERSON	COMMERCIAL	6.000	536	551	590	3545
182+0.116	CLANCY INT LOCAL ACCESS							
			ALL VEHICLES		4600	4950	4600	25714
		JEFFERSON	COMMERCIAL	5.590	598	554	588	3291
187+0.707	MONTANA CITY INT JCT FAS 282 & 518							
			ALL VEHICLES		6670	6960	7060	16188
		JEFFERSON	COMMERCIAL	2.293	626	549	593	1359
190+0.000	LV JEFFERSON CO/ENT LEWIS&CLARK CO							
			ALL VEHICLES		6670	6960	7060	5245
		LEWIS AND CLARK	COMMERCIAL	0.743	626	549	593	440
190+0.743	ENT HELENA UL							
			ALL VEHICLES		6670	6960	7060	9919
		LEWIS AND CLARK	COMMERCIAL	1.405	626	549	593	833
192+0.148	CAPITOL INT JCT FAP 8							
			ALL VEHICLES		11550	12850	12850	1002
		LEWIS AND CLARK	COMMERCIAL	0.078	693	732	514	40
192+0.226	ENT HELENA CL							

FAI 15

MILE POST	SECTION DESCRIPTION	COUNTY	TRAFFIC TYPE	SECTION LENGTH	*******ADT******* 89	90	91	VEH MILES
192+0.226	ENT HELENA CL							
		LEWIS AND CLARK	ALL VEHICLES	1.090	11550	12850	12850	14006
193+0.316	CEDAR STREET INT JCT FAU 5807							
		LEWIS AND CLARK	ALL VEHICLES	0.698	4430	4560	4760	3322
194+0.015	LV HELENA CL							
			ALL VEHICLES		4430	4560	4760	4826
		LEWIS AND CLARK	COMMERCIAL	1.014	598	501	495	501
195+0.030	LV HELENA UL							
			ALL VEHICLES		4430	4560	4760	24071
		LEWIS AND CLARK	COMMERCIAL	5.057	598	501	495	2503
200+0.087	LINCOLN RD INT JCT FAS 279 & 453							
			ALL VEHICLES		3420	3600	3400	30657
		LEWIS AND CLARK	COMMERCIAL	9.017	530	504	499	4506
209+0.109	GATES OF THE MTS INT LOCAL ACCESS							
			ALL VEHICLES		3290	3370	3290	58104
		LEWIS AND CLARK	COMMERCIAL	17.661	509	471	483	8541
226+0.764	WOLF CREEK INT JCT FAS 434							
			ALL VEHICLES		3180	3400	3470	6225
		LEWIS AND CLARK	COMMERCIAL	1.794	492	476	510	915
228+0.566	AUGUSTA INT JCT FAP 9							
			ALL VEHICLES		2730	3060	2950	16735
		LEWIS AND CLARK	COMMERCIAL	5.673	502	477	469	2660
234+0.216	CRAIG INT LOCAL ACCESS							
			ALL VEHICLES		2930	3280	2700	15503
		LEWIS AND CLARK	COMMERCIAL	5.742	539	475	467	2682
239+0.969	LV LEWIS & CLARK CO/ENT CASCADE CO							
			ALL VEHICLES		2930	3280	2700	11053
		CASCADE	COMMERCIAL	4.094	539	475	467	1912
244+0.063	CANYON INT LOCAL ACCESS							
			ALL VEHICLES		3160	3410	2780	29159
		CASCADE	COMMERCIAL	10.489	581	477	480	5044
254+0.949	S CASCADE INT JCT FAP 68							
			ALL VEHICLES		2950	2860	2460	287
		CASCADE	COMMERCIAL	0.117	542	474	425	49
255+0.070	ENT CASCADE CL							

MILE POST	SECTION DESCRIPTION	COUNTY	TRAFFIC TYPE	SECTION LENGTH	*******ADT******* 89	90	91	VEH MILES
255+0.070	ENT CASCADE CL							
		CASCADE	ALL VEHICLES	1.053	2950	2860	2460	2590
256+0.134	LV CASCADE CL							
		CASCADE	ALL VEHICLES		2950	2860	2460	858
			COMMERCIAL	0.349	542	474	425	148
256+0.483	N CASCADE INT JCT FAP 68							
		CASCADE	ALL VEHICLES		3230	3490	3280	45762
			COMMERCIAL	13.952	594	506	459	6406
270+0.425	ULM INT JCT FAS 330							
		CASCADE	ALL VEHICLES		4380	4560	4270	29036
			COMMERCIAL	6.800	525	538	491	3339
277+0.220	ENT GREAT FALLS UL							
		CASCADE	ALL VEHICLES		4380	4560	4270	2485
			COMMERCIAL	0.582	525	538	491	285
277+0.802	GORE HILL INT JCT FAU 5212							
		CASCADE	ALL VEHICLES		9560	10390	10130	11892
			COMMERCIAL	1.174	650	623	607	713
278+0.976	10TH AVE S INT JCT FAI 315							
		CASCADE	ALL VEHICLES		6270	6520	6510	3984
			COMMERCIAL	0.612	532	573	559	342
279+0.588	ENT GREAT FALLS CL							
		CASCADE	ALL VEHICLES	0.975	6270	6520	6510	6347
280+0.563	CENTRAL AVE INT JCT FAU 5210							
		CASCADE	ALL VEHICLES	0.348	4700	4910	5030	1750
280+0.911	LV GREAT FALLS CL							
		CASCADE	ALL VEHICLES		4700	4910	5030	8168
			COMMERCIAL	1.624	399	491	497	808
282+0.535	EMERSON INT JCT FAU 5206							
		CASCADE	ALL VEHICLES		7560	7610	7400	2345
			COMMERCIAL	0.317	846	684	777	246
283+0.018	LV GREAT FALLS UL							
		CASCADE	ALL VEHICLES		7560	7610	7400	26321
			COMMERCIAL	3.557	846	684	777	2763
286+0.575	MANCHESTER INT LOCAL ACCESS							
		CASCADE	ALL VEHICLES		6490	6580	6860	28160
			COMMERCIAL	4.105	726	664	768	3153
290+0.680	VAUGHN INT JCT FAP 3							

MILE POST	SECTION DESCRIPTION	COUNTY	TRAFFIC TYPE	SECTION LENGTH	*******ADT******* 89	90	91	VEH MILES
290+0.680	VAUGHN INT JCT FAP 3							
			ALL VEHICLES		3150	3170	3140	33717
		CASCADE	COMMERCIAL	10.738	529	507	609	6541
301+0.419	LV CASCADE CO/ENT TETON CO							
			ALL VEHICLES		3150	3170	3140	3736
		TETON	COMMERCIAL	1.190	529	507	609	724
302+0.610	POWER INT JCT FAS 431							
			ALL VEHICLES		2710	2910	3080	31249
		TETON	COMMERCIAL	10.146	495	465	597	6062
313+0.248	DUTTON INT JCT FAS 221 & 379							
			ALL VEHICLES		2620	2760	2650	20651
		TETON	COMMERCIAL	7.793	479	441	596	4646
321+0.071	COLLINS ROAD INT LOCAL ACCESS							
			ALL VEHICLES		2640	2980	2430	5482
		TETON	COMMERCIAL	2.256	483	476	546	1233
323+0.716	LV TETON CO/ENT PONDERA CO							
			ALL VEHICLES		2640	2980	2430	10740
		PONDERA	COMMERCIAL	4.420	483	476	546	2416
328+0.145	BRADY INT JCT FAS 365							
			ALL VEHICLES		2430	2850	2460	18154
		PONDERA	COMMERCIAL	7.380	444	456	553	4084
335+0.516	MIDWAY ROAD INT JCT FAP 21							
			ALL VEHICLES		1950	2330	2160	8305
		PONDERA	COMMERCIAL	3.845	356	372	486	1868
339+0.361	CONRAD INT JCT FAP 21							
			ALL VEHICLES		2650	2920	2700	15911
		PONDERA	COMMERCIAL	5.893	445	467	607	3579
345+0.254	LEDGER RD INT JCT FAS 366							
			ALL VEHICLES		2690	2760	2610	7848
		PONDERA	COMMERCIAL	3.007	451	441	587	1765
348+0.261	VALIER INT JCT FAP 44							
			ALL VEHICLES		2370	2460	2280	9140
		PONDERA	COMMERCIAL	4.009	398	393	513	2056
352+0.270	BULLHEAD RD INT LOCAL ACCESS							
			ALL VEHICLES		2590	2440	2500	5135
		PONDERA	COMMERCIAL	2.054	435	390	640	1314
354+0.324	LV PONDERA CO/ENT TOOLE CO							

FAI 15

MILE POST	SECTION DESCRIPTION	COUNTY	TRAFFIC TYPE	SECTION LENGTH	*******ADT******* 89	90	91	VEH MILES
354+0.324	LV PONDERA CO/ENT TOOLE CO							
			ALL VEHICLES		2590	2440	2500	22525
		TOOLE	COMMERCIAL	9.010	435	390	640	5766
363+0.488	WEST SHELBY INT JCT FAP 1							
			ALL VEHICLES		1900	1700	1610	2010
		TOOLE	COMMERCIAL	1.249	345	277	468	585
364+0.736	NORTH SHELBY INT JCT FAP 67							
			ALL VEHICLES		2140	2400	2160	31356
		TOOLE	COMMERCIAL	14.517	389	391	451	6553
379+0.255	KEVIN INT JCT FAS 215 & 343							
			ALL VEHICLES		1640	1790	1720	17089
		TOOLE	COMMERCIAL	9.936	388	393	376	3742
389+0.190	ENT SUNBURST CL							
		TOOLE	ALL VEHICLES	0.620	1640	1790	1720	1066
389+0.810	SUNBURST INT JCT FAS 552							
		TOOLE	ALL VEHICLES	0.597	1420	1740	1710	1020
390+0.407	LV SUNBURST CL							
			ALL VEHICLES		1420	1740	1710	12814
		TOOLE	COMMERCIAL	7.494	249	382	374	2806
397+0.905	SWEET GRASS INT JCT FAS 214							
			ALL VEHICLES		1380	1720	1880	524
		TOOLE	COMMERCIAL	0.279	242	294	351	98
398+0.184	MONTANA/CANADIAN LINE							

FAI 90

0+0.000	MONTANA/IDAHO LINE ENT LOLO NF							
			ALL VEHICLES		4290	4400	4770	50247
		MINERAL	COMMERCIAL	10.534	995	1064	1316	13868
10+0.529	SALTESE INT LOCAL ACCESS							
			ALL VEHICLES		4390	4360	5060	29115
		MINERAL	COMMERCIAL	5.754	1018	1055	1300	7482
16+0.330	HAUGAN INT LOCAL ACCESS							

FAI 90

MILE POST	SECTION DESCRIPTION	COUNTY	TRAFFIC TYPE	SECTION LENGTH	*******ADT******* 89	90	91	VEH MILES
16+0.330	HAUGAN INT LOCAL ACCESS							
			ALL VEHICLES		4580	4600	5020	28433
		MINERAL	COMMERCIAL	5.664	1062	1113	1290	7307
22+0.013	HENDERSON INT LOCAL ACCESS							
			ALL VEHICLES		4570	4330	4860	55408
		MINERAL	COMMERCIAL	11.401	1060	1047	1302	14849
33+0.407	ST REGIS INT JCT FAP 35							
			ALL VEHICLES		4610	4600	4940	44524
		MINERAL	COMMERCIAL	9.013	1069	1113	1323	11932
43+0.048	DRY CREEK INT LOCAL ACCESS							
			ALL VEHICLES		4290	4560	4480	15008
		MINERAL	COMMERCIAL	3.350	995	1103	1200	4022
46+0.399	ENT SUPERIOR CL							
		MINERAL	ALL VEHICLES	1.149	4296	4554	4472	5138
47+0.550	SUPERIOR INT JCT FAP 70 & FAS 257							
		MINERAL	ALL VEHICLES	0.891	4440	4430	4300	3831
48+0.441	LV SUPERIOR CL							
			ALL VEHICLES		4440	4430	4300	57331
		MINERAL	COMMERCIAL	13.333	1030	1072	1152	15364
61+0.774	TARKIO INT LOCAL ACCESS							
			ALL VEHICLES		4490	4630	4570	38762
		MINERAL	COMMERCIAL	8.482	1041	1120	1224	10388
70+0.090	CYR INT LOCAL ACCESS							
			ALL VEHICLES		5160	4920	5040	24736
		MINERAL	COMMERCIAL	4.908	1057	1121	1275	6258
75+0.163	ALBERTON INT JCT FAS 507							
		MINERAL	ALL VEHICLES	1.380	5200	5010	5130	7079
76+0.545	LV ALBERTON CL							
			ALL VEHICLES		5200	5010	5130	4257
		MINERAL	COMMERCIAL	0.830	1066	1142	1297	1077
77+0.376	LV MINERAL CO/ENT MISSOULA CO							
			ALL VEHICLES		5200	5010	5130	26901
		MISSOULA	COMMERCIAL	5.244	1066	1142	1297	6806
82+0.623	NINE MILE INT LOCAL ACCESS							
			ALL VEHICLES		6260	6020	6200	44199
		MISSOULA	COMMERCIAL	7.129	1101	1143	1295	9237
89+0.753	FRENCHTOWN INT JCT FAS 263							

MILE POST	SECTION DESCRIPTION	COUNTY	TRAFFIC TYPE	SECTION LENGTH	*******ADT******* 89	90	91	VEH MILES
89+0.753	FRENCHTOWN INT JCT FAS 263							
			ALL VEHICLES		7000	6520	6750	44482
		MISSOULA	COMMERCIAL	6.590	1148	1141	1140	7517
96+0.343	DESMET INT JCT FAP 5 & FAS 474							
			ALL VEHICLES		11040	11990	10140	38988
		MISSOULA	COMMERCIAL	3.845	1545	1594	1642	6316
100+0.188	ENT MISSOULA UL							
			ALL VEHICLES		11040	11990	10140	12401
		MISSOULA	COMMERCIAL	1.223	1545	1594	1642	2008
101+0.411	ENT MISSOULA CL							
		MISSOULA	ALL VEHICLES	0.297	11040	11990	10140	3011
101+0.708	RESERVE ST INT JCT FAP 71							
		MISSOULA	ALL VEHICLES	0.608	11260	12280	10980	6675
102+0.316	LV MISSOULA CL							
			ALL VEHICLES		11260	12280	10980	15119
		MISSOULA	COMMERCIAL	1.377	1576	1473	1778	2449
103+0.693	ENT MISSOULA CL							
		MISSOULA	ALL VEHICLES	0.495	11260	12280	10980	5435
104+0.191	LV MISSOULA CL							
			ALL VEHICLES		11260	12280	10980	3107
		MISSOULA	COMMERCIAL	0.283	1576	1473	1778	503
104+0.474	ENT MISSOULA CL							
		MISSOULA	ALL VEHICLES	0.306	11260	12280	10980	3359
104+0.780	ORANGE ST INT JCT FAU 8107							
		MISSOULA	ALL VEHICLES	0.853	14230	14460	13000	11089
105+0.633	VAN BUREN ST INT JCT FAP 71							
		MISSOULA	ALL VEHICLES	0.347	13530	14180	13930	4833
105+0.980	LV MISSOULA CL							
			ALL VEHICLES		13530	14180	13930	17969
		MISSOULA	COMMERCIAL	1.290	1623	1701	2033	2623
107+0.270	E MISSOULA INT JCT FAU 8112							
			ALL VEHICLES		13140	13080	13110	12546
		MISSOULA	COMMERCIAL	0.957	1576	1569	1914	1831
108+0.227	LV MISSOULA UL							
			ALL VEHICLES		13140	13080	13110	26233
		MISSOULA	COMMERCIAL	2.001	1576	1569	1914	3830
109+1.224	BONNER INT JCT FAP 24							

FAI 90

MILE POST	SECTION DESCRIPTION	COUNTY	TRAFFIC TYPE	SECTION LENGTH	*******ADT******* 89	90	91	VEH MILES
109+1.224	BONNER INT JCT FAP 24							
			ALL VEHICLES		6290	6950	7080	78304
		MISSOULA	COMMERCIAL	11.060	1132	1396	1649	18245
120+0.993	CLINTON INT JCT FAS 210							
			ALL VEHICLES		6370	6840	6690	63133
		MISSOULA	COMMERCIAL	9.437	1146	1374	1645	15530
130+0.430	BEAVERTAIL INT LOCAL ACCESS							
			ALL VEHICLES		5950	6780	6380	7675
		MISSOULA	COMMERCIAL	1.203	1071	1362	1569	1888
131+0.633	LV MISSOULA CO/ENT GRANITE CO							
			ALL VEHICLES		5950	6780	6380	41131
		GRANITE	COMMERCIAL	6.447	1071	1362	1569	10118
138+0.085	BEARMOUTH INT LOCAL ACCESS							
			ALL VEHICLES		6160	6600	6440	98164
		GRANITE	COMMERCIAL	15.243	1108	1326	1584	24148
153+0.319	ENT DRUMMOND CL							
		GRANITE	ALL VEHICLES	0.037	6160	6600	6440	238
153+0.356	W DRUMMOND INT JCT FAP 19							
		GRANITE	ALL VEHICLES	0.904	5280	6250	5020	4538
154+0.260	LV DRUMMOND CL							
			ALL VEHICLES		5280	6250	5020	100
		GRANITE	COMMERCIAL	0.020	1098	1418	1581	31
154+0.280	E DRUMMOND INT JCT FAP 96							
			ALL VEHICLES		5880	7250	6170	37297
		GRANITE	COMMERCIAL	6.045	1058	1370	1517	9175
160+0.688	LV GRANITE CO/ENT POWELL CO							
			ALL VEHICLES		5880	7250	6170	9810
		POWELL	COMMERCIAL	1.590	1058	1370	1517	2413
162+0.278	JENS INT LOCAL ACCESS							
			ALL VEHICLES		5890	7230	6060	48231
		POWELL	COMMERCIAL	7.959	1101	1366	1490	11864
170+0.240	PHOSPHATE INT LOCAL ACCESS							
			ALL VEHICLES		5720	7340	5940	24567
		POWELL	COMMERCIAL	4.136	1069	1387	1461	6043
174+0.363	W GARRISON INT JCT FAP 88							

MILE POST	SECTION DESCRIPTION	COUNTY	TRAFFIC TYPE	SECTION LENGTH	*******ADT******* 89	90	91	VEH MILES
174+0.363	W GARRISON INT JCT FAP 88							
			ALL VEHICLES		4940	5820	5000	5850
		POWELL	COMMERCIAL	1.170	997	1193	1460	1708
175+0.533	E GARRISON INT JCT FAP 88							
			ALL VEHICLES		6480	6820	6180	55650
		POWELL	COMMERCIAL	9.005	1166	1220	1705	15359
184+0.906	N DEER LODGE INT JCT FAS 275							
			ALL VEHICLES		5240	5370	5040	6723
		POWELL	COMMERCIAL	1.334	995	1138	1688	2252
186+0.245	ENT DEER LODGE CL							
		POWELL	ALL VEHICLES	0.258	5240	5370	5040	1300
186+0.503	LV DEER LODGE CL							
			ALL VEHICLES		5240	5370	5040	7247
		POWELL	COMMERCIAL	1.438	995	1138	1688	2427
187+0.926	S DEER LODGE INT JCT FAS 275							
			ALL VEHICLES		6360	7000	6150	45952
		POWELL	COMMERCIAL	7.472	1144	1197	1697	12682
195+0.409	LV POWELL CO/ENT DEER LODGE CO							
			ALL VEHICLES		6360	7000	6150	13222
		DEER LODGE	COMMERCIAL	2.150	1144	1197	1697	3649
197+0.560	GALEN INT JCT FAS 273							
			ALL VEHICLES		6400	6730	6300	25130
		DEER LODGE	COMMERCIAL	3.989	1152	1319	1738	6936
201+0.549	WARM SPRINGS INT JCT FAP 47							
			ALL VEHICLES		5030	5880	5770	35070
		DEER LODGE	COMMERCIAL	6.078	1101	1193	1696	10310
208+0.406	ANACONDA INT JCT FAP 19							
			ALL VEHICLES		7550	7510	7770	16130
		DEER LODGE	COMMERCIAL	2.076	1192	1299	1794	3726
210+0.482	LV DEER LODGE CO/ENT SILVER BOW							
			ALL VEHICLES		7550	7510	7770	10738
		SILVER BOW	COMMERCIAL	1.382	1192	1299	1794	2480
211+0.864	GREGSON INT JCT FAS 441							
			ALL VEHICLES		7940	8210	8300	60498
		SILVER BOW	COMMERCIAL	7.289	1254	1330	1842	13430
219+0.169	NISSLER INT JCT FAI 15							

COIN I00015 121+0.132-129+0.455

MILE POST	SECTION DESCRIPTION	COUNTY	TRAFFIC TYPE	SECTION LENGTH	ADT 89	ADT 90	ADT 91	VEH MILES
227+0.455	E BUTTE INT JCT FAI 15 LV BUTTE UL							
			ALL VEHICLES		4860	5860	5480	7639
		SILVER BOW	COMMERCIAL	1.394	1142	1201	1397	1947
228+0.635	CONTINENTAL DR INT LOCAL ACCESS							
			ALL VEHICLES		4890	5730	5400	23290
		SILVER BOW	COMMERCIAL	4.313	1149	1174	1377	5939
232+0.949	LV SILVER BOW CO/ENT JEFFERSON CO							
			ALL VEHICLES		4890	5730	5400	1690
		JEFFERSON	COMMERCIAL	0.313	1149	1174	1377	431
233+0.262	HOMESTAKE INT LOCAL ACCESS							
			ALL VEHICLES		4760	5580	5560	87647
		JEFFERSON	COMMERCIAL	15.764	1118	1311	1417	22350
249+0.026	WHITEHALL INT JCT FAP 55							
			ALL VEHICLES		4970	5450	5400	39236
		JEFFERSON	COMMERCIAL	7.266	1167	1280	1377	10005
256+0.293	CARDWELL INT JCT FAS 359							
			ALL VEHICLES		4911	5466	5554	85783
		JEFFERSON	COMMERCIAL	15.444	1154	1284	1416	21874
271+0.742	LV JEFFERSON CO/ENT BROADWATER CO							
			ALL VEHICLES		4860	5430	5370	16378
		BROADWATER	COMMERCIAL	3.050	1142	1276	1369	4176
274+0.791	W THREE FORKS INT JCT FAP 8							
			ALL VEHICLES		6610	7000	7000	18585
		BROADWATER	COMMERCIAL	2.655	1361	1414	1379	3661
277+0.447	LV BROADWATER CO/ENT GALLATIN CO							
			ALL VEHICLES		6610	7000	7000	6223
		GALLATIN	COMMERCIAL	0.889	1361	1414	1379	1225
278+0.336	E THREE FKS INT JCT FAP 13&FAS 205							
			ALL VEHICLES		6910	7230	6830	70642
		GALLATIN	COMMERCIAL	10.343	1423	1460	1345	13916
288+0.680	MANHATTAN INT JCT FAS 288 & 346							
			ALL VEHICLES		7580	7930	7360	70648
		GALLATIN	COMMERCIAL	9.599	1606	1498	1449	13917
298+0.279	BELGRADE INT JCT FAP 85 & FAS 291							

MILE POST	SECTION DESCRIPTION	COUNTY	TRAFFIC TYPE	SECTION LENGTH	*******ADT******* 89	90	91	VEH MILES
298+0.279	BELGRADE INT JCT FAP 85 & FAS 291							
			ALL VEHICLES		9510	10080	10060	83900
		GALLATIN	COMMERCIAL	8.340	1892	1552	1478	12333
306+0.616	ENT BOZEMAN CL							
		GALLATIN	ALL VEHICLES	0.263	9510	10080	10060	2645
306+0.879	W BOZEMAN INT JCT FAS 205							
		GALLATIN	ALL VEHICLES	0.264	6130	6050	6400	1689
307+0.142	LV BOZEMAN CL							
			ALL VEHICLES		6130	6050	6400	3110
		GALLATIN	COMMERCIAL	0.486	1262	1270	940	457
307+0.628	ENT BOZEMAN CL							
		GALLATIN	ALL VEHICLES	1.673	6130	6050	6400	10707
309+0.301	LV BOZEMAN CL							
			ALL VEHICLES		6130	6050	7338	506
		GALLATIN	COMMERCIAL	0.069	1262	1270	1258	86
309+0.370	E BOZEMAN INT JCT FAP 50 ENT UL							
			ALL VEHICLES		8050	8190	8250	11269
		GALLATIN	COMMERCIAL	1.366	1754	1654	1567	2141
310+0.737	LV BOZEMAN UL							
			ALL VEHICLES		8050	8190	8250	18686
		GALLATIN	COMMERCIAL	2.265	1754	1654	1567	3550
313+0.447	BEAR CANYON INT LOCAL ACCESS							
			ALL VEHICLES		7860	8060	8210	27224
		GALLATIN	COMMERCIAL	3.316	1752	1628	1559	5172
316+0.767	TRAIL CREEK INT LOCAL ACCESS							
			ALL VEHICLES		7560	7900	8240	41002
		GALLATIN	COMMERCIAL	4.976	1685	1595	1565	7790
321+0.739	LV GALLATIN CO/ENT PARK CO							
			ALL VEHICLES		7560	7900	8240	76994
		PARK	COMMERCIAL	9.344	1685	1595	1565	14628
330+0.991	W LIVINGSTON INT LOCAL ACCESS							
			ALL VEHICLES		6480	6880	6700	9132
		PARK	COMMERCIAL	1.363	1302	1389	1380	1881
332+0.355	ENT LIVINGSTON UL							
			ALL VEHICLES		6480	6880	6700	3926
		PARK	COMMERCIAL	0.586	1302	1389	1380	808
332+0.941	S LIVINGSTON INT JCT FAP 11							

FAI 90

MILE POST	SECTION DESCRIPTION	COUNTY	TRAFFIC TYPE	SECTION LENGTH	*******ADT******* 89	90	91	VEH MILES
332+0.941	S LIVINGSTON INT JCT FAP 11							
			ALL VEHICLES		5490	5790	5850	3170
		PARK	COMMERCIAL	0.542	1103	1169	1205	653
333+0.483	LV LIVINGSTON UL							
			ALL VEHICLES		5490	5790	5850	25704
		PARK	COMMERCIAL	4.394	1103	1169	1205	5295
337+0.877	E LIVINGSTON INT JCT FAP 11							
			ALL VEHICLES		6660	7010	7200	18244
		PARK	COMMERCIAL	2.534	1538	1416	1368	3466
340+0.410	MISSION INT JCT FAP 59							
			ALL VEHICLES		5930	6250	6160	15800
		PARK	COMMERCIAL	2.565	1369	1293	1293	3318
342+0.978	JCT FAS 295							
			ALL VEHICLES		5930	6200	6160	67963
		PARK	COMMERCIAL	11.033	1369	1283	1293	14272
354+0.026	LV PARK CO/ENT SWEET GRASS CO							
			ALL VEHICLES		5930	6200	6160	1786
		SWEET GRASS	COMMERCIAL	0.290	1369	1283	1293	375
354+0.316	SPRINGDALE INT JCT FAS 563							
			ALL VEHICLES		5960	6230	6300	48988
		SWEET GRASS	COMMERCIAL	7.776	1376	1289	1323	10287
362+0.080	DEHART INT LOCAL ACCESS							
			ALL VEHICLES		5960	6250	6490	36272
		SWEET GRASS	COMMERCIAL	5.589	1376	1293	1362	7617
367+0.648	W BIG TIMBER INT JCT FAP 91							
			ALL VEHICLES		5860	6000	5810	18266
		SWEET GRASS	COMMERCIAL	3.144	1353	1242	1220	3835
370+0.792	E BIG TIMBER INT JCT FAP 91							
			ALL VEHICLES		6040	6510	6250	45337
		SWEET GRASS	COMMERCIAL	7.254	1395	1347	1437	10427
378+0.044	GREYCLIFF INT LOCAL ACCESS							
			ALL VEHICLES		6000	6180	6290	82159
		SWEET GRASS	COMMERCIAL	13.062	1386	1279	1446	18896
391+0.116	LV SWEET GRASS CO/ENT STILLWATER CO							
			ALL VEHICLES		6000	6180	6290	59824
		STILLWATER	COMMERCIAL	9.511	1386	1279	1446	13759
400+0.631	SPRINGTIME INT LOCAL ACCESS							

MILE POST	SECTION DESCRIPTION	COUNTY	TRAFFIC TYPE	SECTION LENGTH	*******ADT******* 89	90	91	VEH MILES
400+0.631	SPRINGTIME INT LOCAL ACCESS							
			ALL VEHICLES		6100	6300	5950	49224
		STILLWATER	COMMERCIAL	8.273	1409	1304	1368	11321
408+0.903	COLUMBUS INT JCT FAP 78							
			ALL VEHICLES		6630	7170	6950	122924
		STILLWATER	COMMERCIAL	17.687	1505	1398	1362	24093
426+0.594	PARK CITY INT LOCAL ACCESS							
			ALL VEHICLES		7150	7750	8090	21228
		STILLWATER	COMMERCIAL	2.624	1522	1449	1456	3821
429+0.219	LV STILLWATER CO/ENT YELLOWSTONE CO							
			ALL VEHICLES		7150	7750	8090	25410
		YELLOWSTONE	COMMERCIAL	3.141	1522	1449	1456	4573
432+0.360	ENT LAUREL UL							
			ALL VEHICLES		7150	7750	8090	5250
		YELLOWSTONE	COMMERCIAL	0.649	1522	1449	1456	945
433+0.009	W LAUREL INT LOCAL ACCESS							
			ALL VEHICLES		7100	7290	7860	8496
		YELLOWSTONE	COMMERCIAL	1.081	1512	1363	1414	1529
434+0.090	LAUREL INT JCT FAP 4							
			ALL VEHICLES		14000	13490	12550	18988
		YELLOWSTONE	COMMERCIAL	1.513	1932	1821	1493	2259
435+0.604	LV LAUREL UL							
			ALL VEHICLES		14000	13490	12550	23531
		YELLOWSTONE	COMMERCIAL	1.875	1932	1821	1493	2800
437+0.479	MOSSMAIN INT JCT FAP 4							
			ALL VEHICLES		13460	13960	14640	103065
		YELLOWSTONE	COMMERCIAL	7.040	1857	1884	1742	12264
444+0.519	ENT BILLINGS UL							
			ALL VEHICLES		13460	13960	14640	13176
		YELLOWSTONE	COMMERCIAL	0.900	1857	1884	1742	1567
445+0.419	ENT BILLINGS CL							
		YELLOWSTONE	ALL VEHICLES	0.545	13460	13960	14640	7978
445+0.964	W BILLINGS INT JCT FAU 1020							
		YELLOWSTONE	ALL VEHICLES	0.194	5300	5200	6400	1241
446+0.158	W BILLINGS INT JCT FAU 1010							

FAI 90

MILE POST	SECTION DESCRIPTION	COUNTY	TRAFFIC TYPE	SECTION LENGTH	*******ADT******* 89	90	91	VEH MILES
446+0.158	W BILLINGS INT JCT FAU 1010							
		YELLOWSTONE	ALL VEHICLES	3.936	13450	12620	14070	55379
450+0.095	27TH STREET INT JCT FAP 53							
		YELLOWSTONE	ALL VEHICLES	2.306	13380	13790	13730	31661
452+0.401	LV BILLINGS CL							
			ALL VEHICLES		13380	13790	13730	6247
		YELLOWSTONE	COMMERCIAL	0.455	1846	1861	1729	787
452+0.856	LOCKWOOD INT JCT FAP 16 & FAU 1028							
			ALL VEHICLES		12900	13490	13070	32021
		YELLOWSTONE	COMMERCIAL	2.450	1780	1821	1777	4354
455+0.307	JOHNSON LANE INT JCT FAU 1028							
			ALL VEHICLES		9690	10200	9790	12423
		YELLOWSTONE	COMMERCIAL	1.269	1715	1795	1634	2074
456+0.580	PINEHILL INT JCT FAI 94							
			ALL VEHICLES		4670	4990	4680	1984
		YELLOWSTONE	COMMERCIAL	0.424	845	898	1029	436
457+0.059	LEAVE BILLINGS UL							
			ALL VEHICLES		4670	4990	4680	24457
		YELLOWSTONE	COMMERCIAL	5.226	845	898	1029	5380
462+0.294	PRYOR CREEK INT LOCAL ACCESS							
			ALL VEHICLES		4460	4810	4640	50784
		YELLOWSTONE	COMMERCIAL	10.945	807	865	1020	11172
473+0.242	LV YELLOWSTONE CO/ENT BIG HORN CO							
			ALL VEHICLES		4460	4810	4640	25413
		BIG HORN	COMMERCIAL	5.477	807	865	1020	5590
478+0.713	FLY CREEK INT LOCAL ACCESS							
			ALL VEHICLES		4430	4640	4710	81407
		BIG HORN	COMMERCIAL	17.284	801	835	1036	17909
495+0.998	W HARDIN INT JCT FAP 48							
			ALL VEHICLES		4130	4630	4350	6946
		BIG HORN	COMMERCIAL	1.597	747	833	957	1528
497+0.595	E HARDIN INT JCT FAP 48							
			ALL VEHICLES		4750	5660	5770	67174
		BIG HORN	COMMERCIAL	11.642	783	990	1154	13434
509+0.231	CROW AGENCY INT LOCAL ACCESS							

FAI 90

MILE POST	SECTION DESCRIPTION	COUNTY	TRAFFIC TYPE	SECTION LENGTH	*******ADT******* 89	90	91	VEH MILES
509+0.231	CROW AGENCY INT LOCAL ACCESS							
			ALL VEHICLES		5010	5690	5500	9102
		BIG HORN	COMMERCIAL	1.655	781	995	1100	1820
510+0.887	CUSTER BATTLEFIELD INT JCT FAP 37							
			ALL VEHICLES		3380	3690	3750	14535
		BIG HORN	COMMERCIAL	3.876	648	660	772	2994
514+0.772	GARRYOWEN INT JCT FAS 451							
			ALL VEHICLES		3060	3310	3450	54886
		BIG HORN	COMMERCIAL	15.909	648	658	776	12349
530+0.677	LODGE GRASS INT JCT FAS 463							
			ALL VEHICLES		2840	3010	3000	39993
		BIG HORN	COMMERCIAL	13.331	607	656	765	10198
544+0.007	WYOLA INT JCT FAS 457							
			ALL VEHICLES		2500	2620	2780	29017
		BIG HORN	COMMERCIAL	10.438	600	655	764	7979
554+0.446	END OL I 90-9(75) WYOMING STATELINE							

FAI 94

0+0.000	PINEHILL INT JCT FAI 90							
			ALL VEHICLES		4710	5050	5120	2472
		YELLOWSTONE	COMMERCIAL	0.483	847	898	942	455
0+0.483	LEAVE BILLINGS UL							
			ALL VEHICLES		4710	5050	5120	27197
		YELLOWSTONE	COMMERCIAL	5.312	847	898	942	5004
6+0.207	HUNTLEY INT JCT FAS 522							
			ALL VEHICLES		3440	3600	3500	30233
		YELLOWSTONE	COMMERCIAL	8.638	798	759	808	6983
14+0.843	BALLANTINE INT LOCAL ACCESS							
			ALL VEHICLES		3400	3070	2940	24737
		YELLOWSTONE	COMMERCIAL	8.414	788	647	679	5714
23+0.262	POMPEYS PILLAR INT JCT FAS 568							

FAI 94

MILE POST	SECTION DESCRIPTION	COUNTY	TRAFFIC TYPE	SECTION LENGTH	*******ADT******* 89	90	91	VEH MILES
23+0.262	POMPEYS PILLAR INT JCT FAS 568							
			ALL VEHICLES		3300	3000	3270	78303
		YELLOWSTONE	COMMERCIAL	23.946	765	633	755	18088
47+0.218	CUSTER INT JCT FAS 310							
			ALL VEHICLES		3250	3160	2930	6821
		YELLOWSTONE	COMMERCIAL	2.328	754	666	676	1575
49+0.551	MONT 47 INT JCT FAP 48							
			ALL VEHICLES		3310	3770	2980	6442
		YELLOWSTONE	COMMERCIAL	2.162	767	795	688	1488
52+0.149	LV YELLOWSTONE CO/ENT TREASURE CO							
			ALL VEHICLES		3310	3770	2980	2985
		TREASURE	COMMERCIAL	1.002	767	795	688	689
53+0.143	BIGHORN INT LOCAL ACCESS							
			ALL VEHICLES		3220	3610	2970	44000
		TREASURE	COMMERCIAL	14.815	747	761	686	10164
67+0.975	HYSHAM INT JCT FAP 79							
			ALL VEHICLES		3200	3520	3160	12959
		TREASURE	COMMERCIAL	4.101	742	742	729	2993
72+0.033	SARPY CREEK INT JCT FAS 384							
			ALL VEHICLES		3280	3530	3320	20809
		TREASURE	COMMERCIAL	6.268	760	744	766	4807
78+0.303	LV TREASURE CO/ENT ROSEBUD CO							
			ALL VEHICLES		3280	3530	3320	30985
		ROSEBUD	COMMERCIAL	9.333	760	744	766	7157
87+0.640	COLSTRIP INT JCT FAP 39							
			ALL VEHICLES		3720	3840	3390	20245
		ROSEBUD	COMMERCIAL	5.972	699	729	783	4676
93+0.612	W FORSYTH INT JCT FAP 14							
			ALL VEHICLES		2760	2860	3000	1398
		ROSEBUD	COMMERCIAL	0.466	518	543	780	363
94+0.078	ENT FORSYTH CL							
		ROSEBUD	ALL VEHICLES	1.158	2760	2860	3000	3474
95+0.236	E FORSYTH INT JCT FAP 95							
		ROSEBUD	ALL VEHICLES	0.228	3270	3470	3360	766
95+0.464	LV FORSYTH CL							

MILE POST	SECTION DESCRIPTION	COUNTY	TRAFFIC TYPE	SECTION LENGTH	*******ADT******* 89	90	91	VEH MILES
95+0.464	LV FORSYTH CL							
			ALL VEHICLES		3270	3470	3360	28751
		ROSEBUD	COMMERCIAL	8.557	667	659	756	6469
103+0.956	W ROSEBUD INT JCT FAS 446&447							
			ALL VEHICLES		3130	3280	3220	52357
		ROSEBUD	COMMERCIAL	16.260	638	623	756	12303
120+0.137	LV ROSEBUD CO/ENT CUSTER CO							
			ALL VEHICLES		3130	3280	3220	19799
		CUSTER	COMMERCIAL	6.149	638	623	756	4652
126+0.301	MOON CREEK INT LOCAL ACCESS							
			ALL VEHICLES		3020	3130	3100	28640
		CUSTER	COMMERCIAL	9.239	616	594	756	6988
135+0.538	W MILES CITY INT JCT FAP 2							
			ALL VEHICLES		2950	3120	3050	8503
		CUSTER	COMMERCIAL	2.788	463	592	671	1870
138+0.330	BROADUS INT JCT FAP 23							
			ALL VEHICLES		2520	2760	3020	685
		CUSTER	COMMERCIAL	0.227	395	571	664	150
138+0.557	ENT MILES CITY CL							
		CUSTER	ALL VEHICLES	0.133	2520	2760	3020	401
138+0.690	LV MILES CITY CL							
			ALL VEHICLES		2520	2760	3020	7522
		CUSTER	COMMERCIAL	2.491	395	571	664	1655
141+0.153	BAKER INT JCT FAP 2							
			ALL VEHICLES		2680	2560	3090	24092
		CUSTER	COMMERCIAL	7.797	533	529	679	5300
148+0.952	SHIRLEY INT LOCAL ACCESS							
			ALL VEHICLES		2870	2720	2850	29363
		CUSTER	COMMERCIAL	10.303	571	563	627	6459
159+0.648	DIAMOND RING INT LOCAL ACCESS							
			ALL VEHICLES		2830	2590	2740	10291
		CUSTER	COMMERCIAL	3.756	563	543	602	2264
163+0.404	LV CUSTER CO/ENT PRAIRIE CO							
			ALL VEHICLES		2830	2590	2740	35866
		PRAIRIE	COMMERCIAL	13.090	563	543	602	7890
176+0.489	TERRY INT JCT FAP 40							

FAI 94

MILE POST	SECTION DESCRIPTION	COUNTY	TRAFFIC TYPE	SECTION LENGTH	ADT 89	ADT 90	ADT 91	VEH MILES
176+0.489	TERRY INT JCT FAP 40							
			ALL VEHICLES		3040	2520	2680	24098
		PRAIRIE	COMMERCIAL	8.992	604	529	589	5301
185+0.480	FALLON INT JCT FAS 340							
			ALL VEHICLES		2490	2390	2820	20055
		PRAIRIE	COMMERCIAL	7.112	495	501	620	4412
192+0.604	BAD ROUTE CK INT LOCAL ACCESS							
			ALL VEHICLES		2660	2630	2900	40286
		DAWSON	COMMERCIAL	13.892	529	552	638	8863
206+0.497	PLEASANT VIEW INT LOCAL ACCESS							
			ALL VEHICLES		2930	2880	2920	11478
		DAWSON	COMMERCIAL	3.931	583	604	642	2525
210+0.370	W GLENDIVE INT JCT FAP 98							
			ALL VEHICLES		2200	1940	2120	2194
		DAWSON	COMMERCIAL	1.035	468	420	466	482
211+0.406	ENT GLENDIVE UL							
			ALL VEHICLES		2200	1940	2120	156
		DAWSON	COMMERCIAL	0.074	468	420	466	34
211+0.480	CIRCLE INT JCT FAP 57							
			ALL VEHICLES		2690	2750	3060	5749
		DAWSON	COMMERCIAL	1.879	572	596	673	1264
213+0.359	SIDNEY INT JCT FAP 20							
			ALL VEHICLES		3290	3220	3120	758
		DAWSON	COMMERCIAL	0.243	575	698	686	166
213+0.602	LV GLENDIVE UL							
			ALL VEHICLES		3290	3220	3120	4330
		DAWSON	COMMERCIAL	1.388	575	698	686	952
214+0.990	ENT GLENDIVE CL&UL							
		DAWSON	ALL VEHICLES	0.447	3290	3220	3120	1394
215+0.437	E GLENDIVE INT JCT FAP 57							
		DAWSON	ALL VEHICLES	0.066	2590	2410	2740	180
215+0.503	LV GLENDIVE CL&UL							
			ALL VEHICLES		2590	2410	2740	43549
		DAWSON	COMMERCIAL	15.894	492	522	748	11889
231+0.398	HODGES ROAD INT LOCAL ACCESS							

FAI 94

MILE POST	SECTION DESCRIPTION	COUNTY	TRAFFIC TYPE	SECTION LENGTH	*******ADT******* 89	90	91	VEH MILES
231+0.398	HODGES ROAD INT LOCAL ACCESS							
			ALL VEHICLES		2350	2290	2490	8737
		DAWSON	COMMERCIAL	3.509	446	496	727	2551
234+0.911	LV DAWSON CO/ENT WIBAUX CO							
			ALL VEHICLES		2350	2290	2490	3152
		WIBAUX	COMMERCIAL	1.266	446	496	727	920
236+0.178	ROCHLITZ INT LOCAL ACCESS							
			ALL VEHICLES		2500	2560	2650	14272
		WIBAUX	COMMERCIAL	5.386	475	555	723	3896
241+0.570	ENT WIBAUX CL							
		WIBAUX	ALL VEHICLES	0.281	2500	2560	2650	744
241+0.851	W WIBAUX INT JCT FAP 97 & FAS 261							
		WIBAUX	ALL VEHICLES	0.361	1800	2290	1870	675
242+0.212	LV WIBAUX CL							
			ALL VEHICLES		1800	2290	1870	488
		WIBAUX	COMMERCIAL	0.261	439	496	643	167
242+0.473	E WIBAUX INT JCT FAP 27							
			ALL VEHICLES		2090	2160	2200	16984
		WIBAUX	COMMERCIAL	7.720	449	468	756	5842
250+0.196	MONT/N DAKOTA LINE END IR 94-7(17)							

FAI 115

0+0.000	W BUTTE INT JCT FAI 15-90							
			ALL VEHICLES		2990	2890	3010	2119
		SILVER BOW	COMMERCIAL	0.704	149	144	135	95
0+0.704	ENT BUTTE UL							
			ALL VEHICLES		2990	2890	3010	1450
		SILVER BOW	COMMERCIAL	0.482	149	144	135	65
1+0.371	EXCELSIOR INT JCT FAP 29							

22

FAI 315

MILE POST	SECTION DESCRIPTION	COUNTY	TRAFFIC TYPE	SECTION LENGTH	*******ADT******* 89	90	91	VEH MILES
0+0.000	10TH AVE S INT JCT FAI 15							
			ALL VEHICLES		10650	11460	10120	5262
		CASCADE	COMMERCIAL	0.520	213	320	303	157
1+0.091	ENT GREAT FALLS CL							
		CASCADE	ALL VEHICLES	0.306	10650	11460	10120	3096
1+0.397	JCT FAP 60							

MILE POST	SECTION DESCRIPTION	COUNTY	TRAFFIC TYPE	SECTION LENGTH	*******ADT******* 89	90	91	VEH MILES
0+0.000	MONTANA/IDAHO STATE LINE							
			ALL VEHICLES		1180	1230	1265	4748
		LINCOLN	COMMERCIAL	3.754	141	170	239	897
3+0.718	JCT FAS 508							
			ALL VEHICLES		1714	1875	2110	21394
		LINCOLN	COMMERCIAL	10.139	157	129	262	2661
13+0.907	ENT TROY CL							
		LINCOLN	ALL VEHICLES	1.379	3487	3596	4225	5827
15+0.290	LV TROY CL							
			ALL VEHICLES		2894	2479	3079	5038
		LINCOLN	COMMERCIAL	1.636	167	181	271	444
16+0.926	JCT FAP 56							
			ALL VEHICLES		2238	2026	2544	32961
		LINCOLN	COMMERCIAL	12.954	152	184	312	4042
29+0.937	BEG 4 LN BEG OL RF 330(6)							
			ALL VEHICLES		5275	5930	6015	12246
		LINCOLN	COMMERCIAL	2.036	278	244	323	659
31+0.889	ENT LIBBY CL							
		LINCOLN	ALL VEHICLES	0.424	10356	9723	10098	4281
32+0.313	JCT FAP 33							
		LINCOLN	ALL VEHICLES	0.435	9883	9508	10247	4457
32+0.748	LV LIBBY CL							
			ALL VEHICLES		6774	7069	6744	19929
		LINCOLN	COMMERCIAL	2.955	386	357	320	948
35+0.729	JCT FAS 482							
			ALL VEHICLES		1849	2036	1959	12233
		LINCOLN	COMMERCIAL	6.242	236	277	266	1663
41+1.008	JCT FAS 482							
			ALL VEHICLES		972	1095	1242	47700
		LINCOLN	COMMERCIAL	38.394	207	282	258	9938
80+0.387	LV LINCOLN CO/ENT FLATHEAD CO							
			ALL VEHICLES		940	1120	1420	1307
		FLATHEAD	COMMERCIAL	0.921	208	300	299	275
81+0.322	JCT FAS 556							
			ALL VEHICLES		1180	1255	1382	26737
		FLATHEAD	COMMERCIAL	19.340	258	336	291	5641
100+0.625	MARION JCT							

FAP 1

MILE POST	SECTION DESCRIPTION	COUNTY	TRAFFIC TYPE	SECTION LENGTH	*******ADT******* 89	90	91	VEH MILES
100+0.625	MARION JCT							
			ALL VEHICLES		3144	3239	3249	61621
		FLATHEAD	COMMERCIAL	18.963	440	582	386	7333
119+0.622	ENT KALISPELL CL & UL							
		FLATHEAD	ALL VEHICLES	0.575	8971	8885	9050	5204
120+0.185	JCT FAU 6701(MERIDIAN RD)							
		FLATHEAD	ALL VEHICLES	0.374	17305	18910	17835	6670
120+0.559	JCT FAU 6721(5TH AVE WN)							
		FLATHEAD	ALL VEHICLES	0.344	19501	19361	19394	6671
120+0.903	JCT FAP 5(MAIN ST)							
		FLATHEAD	ALL VEHICLES	0.284	22245	22745	21715	6167
121+0.274	JCT FAU 6725(4TH AVE EN)							
		FLATHEAD	ALL VEHICLES	0.208	22049	24770	22340	4646
121+0.482	JCT FAU 6728(7TH AVE EN)							
		FLATHEAD	ALL VEHICLES	0.149	18700	19140	18980	2828
121+0.631	LV KALISPELL CL							
			ALL VEHICLES		20950	21520	21505	3913
		FLATHEAD	COMMERCIAL	0.182	733	645	752	136
121+0.813	JCT FAU 6729(FLATHEAD DR)							
			ALL VEHICLES		21628	21913	24320	28916
		FLATHEAD	COMMERCIAL	1.189	757	657	851	1012
122+0.843	JCT FAP 52 END OL F 1-2(24)							
			ALL VEHICLES		14115	15213	14704	11028
		FLATHEAD	COMMERCIAL	0.750	776	684	955	716
123+0.593	JCT FAU 6710(EVERGREEN DR)							
			ALL VEHICLES		11953	12608	12753	13480
		FLATHEAD	COMMERCIAL	1.057	684	688	898	949
124+0.650	JCT FAS 548&FAU 6708(RESERVE DR)							
			ALL VEHICLES		7046	7152	7212	66877
		FLATHEAD	COMMERCIAL	9.272	643	601	720	6683
133+0.915	JCT FAP 38							
			ALL VEHICLES		9990	10495	10580	21149
		FLATHEAD	COMMERCIAL	1.999	719	867	810	1621
135+0.898	ENT COLUMBIA FALLS CL							
		FLATHEAD	ALL VEHICLES	0.741	13397	14399	12335	9140
136+0.646	JCT FAS 486							

MILE POST	SECTION DESCRIPTION	COUNTY	TRAFFIC TYPE	SECTION LENGTH	*******ADT******* 89	90	91	VEH MILES
136+0.646	JCT FAS 486							
		FLATHEAD	ALL VEHICLES	0.149	7510	8020	10680	1591
136+0.795	LV COLUMBIA FALLS CL							
			ALL VEHICLES		7279	7664	9399	14098
		FLATHEAD	COMMERCIAL	1.500	487	498	521	782
138+0.280	JCT FAS 206							
			ALL VEHICLES		3760	3928	3991	57794
		FLATHEAD	COMMERCIAL	14.480	262	294	290	4199
153+0.253	JCT FAP 65 AT WEST GLACIER							
			ALL VEHICLES		1262	1283	1212	52911
		FLATHEAD	COMMERCIAL	43.621	113	101	100	4391
197+0.816	LV FLATHEAD CO/ENT GLACIER CO							
			ALL VEHICLES		1150	1372	1338	15113
		GLACIER	COMMERCIAL	11.294	103	108	103	1167
209+0.272	JCT KIOWA JCT CUTOFF AT E GLACIER							
			ALL VEHICLES		1490	1595	1735	21723
		GLACIER	COMMERCIAL	12.521	134	126	114	1433
221+0.791	JCT FAP 58							
			ALL VEHICLES		5900	5970	5750	517
		GLACIER	COMMERCIAL	0.090	407	405	258	23
221+0.881	ENT BROWNING CL							
		GLACIER	ALL VEHICLES	0.481	8690	9161	8701	4185
221+1.362	JCT FAS 464							
		GLACIER	ALL VEHICLES	0.238	7520	7980	7585	1805
221+1.600	LV BROWNING CL							
			ALL VEHICLES		4048	4400	4237	12704
		GLACIER	COMMERCIAL	2.998	168	192	214	641
224+0.000	JCT FAP 3							
			ALL VEHICLES		1380	1510	1580	18255
		GLACIER	COMMERCIAL	11.554	99	144	145	1679
235+0.435	JCT FAS 444							
			ALL VEHICLES		1559	1429	1518	27408
		GLACIER	COMMERCIAL	18.049	112	142	139	2521
253+0.491	JCT FAS 358							
			ALL VEHICLES		3480	3100	3400	3512
		GLACIER	COMMERCIAL	1.033	174	217	200	207
254+0.524	ENT CUT BANK CL BEG 4 LN							

FAP 1

MILE POST	SECTION DESCRIPTION	COUNTY	TRAFFIC TYPE	SECTION LENGTH	*******ADT******* 89	90	91	VEH MILES
254+0.524	ENT CUT BANK CL BEG 4 LN							
		GLACIER	ALL VEHICLES	0.564	4787	4297	5353	3019
255+0.134	JCT FAS 213							
		GLACIER	ALL VEHICLES	0.893	4677	4304	4383	3914
256+0.020	LV CUT BANK CL							
			ALL VEHICLES		2070	2060	2275	15490
		GLACIER	COMMERCIAL	6.809	211	194	208	1418
262+0.815	LV GLACIER CO/ENT TOOLE CO							
			ALL VEHICLES		1466	1536	1524	23153
		TOOLE	COMMERCIAL	15.192	199	192	176	2685
278+0.459	JCT FAI 15 W SHELBY INT							
			ALL VEHICLES		4520	4120	3890	404
		TOOLE	COMMERCIAL	0.104	275	288	252	26
278+0.563	ENT SHELBY CL							
		TOOLE	ALL VEHICLES	0.895	4625	4345	4275	3826
279+0.437	JCT FAP 67							
		TOOLE	ALL VEHICLES	0.673	2644	2741	3188	2145
280+0.100	LV SHELBY CL							
			ALL VEHICLES		1364	1329	1030	4951
		TOOLE	COMMERCIAL	4.807	187	204	159	767
284+0.930	JCT FAS 417							
			ALL VEHICLES		951	933	853	15896
		TOOLE	COMMERCIAL	18.615	149	176	149	2781
303+0.403	JCT FAS 343 AT GALATA							
			ALL VEHICLES		1025	900	950	3331
		TOOLE	COMMERCIAL	3.507	160	180	156	547
307+0.025	LV TOOLE CO/ENT LIBERTY CO							
			ALL VEHICLES		1120	960	1080	13804
		LIBERTY	COMMERCIAL	12.782	175	179	162	2080
319+0.827	JCT FAS 409							
			ALL VEHICLES		1480	1310	1280	2519
		LIBERTY	COMMERCIAL	1.968	232	230	188	370
321+0.778	JCT FAS 223 ENT CHESTER CL							
		LIBERTY	ALL VEHICLES	0.872	2506	2209	2706	2360
322+0.620	LV CHESTER CL							

MILE POST	SECTION DESCRIPTION	COUNTY	TRAFFIC TYPE	SECTION LENGTH	*******ADT******* 89	90	91	VEH MILES
322+0.620	LV CHESTER CL							
			ALL VEHICLES		1484	1314	1345	12360
		LIBERTY	COMMERCIAL	9.190	256	223	235	2163
331+0.864	JCT FAS 224							
			ALL VEHICLES		1210	1145	1180	886
		LIBERTY	COMMERCIAL	0.751	209	194	206	155
332+0.615	LV LIBERTY CO/ENT HILL CO							
			ALL VEHICLES		1170	1100	1109	9937
		HILL	COMMERCIAL	8.953	202	187	194	1739
341+0.579	JCT FAS 432 & 255							
			ALL VEHICLES		1200	1180	1110	6816
		HILL	COMMERCIAL	6.141	207	200	194	1192
347+0.718	ENT HINGHAM CL							
		HILL	ALL VEHICLES	0.501	1210	1205	1120	561
348+0.215	LV HINGHAM CL							
			ALL VEHICLES		1220	1220	1109	5917
		HILL	COMMERCIAL	5.331	211	202	194	1035
353+0.576	JCT FAS 448 & 449							
			ALL VEHICLES		1564	1630	1523	38991
		HILL	COMMERCIAL	25.598	230	232	226	5798
379+0.167	JCT FAP 10							
			ALL VEHICLES		5615	5985	6035	9143
		HILL	COMMERCIAL	1.515	381	352	331	502
380+0.679	ENT HAVRE UL							
			ALL VEHICLES		7060	7475	7310	6001
		HILL	COMMERCIAL	0.821	416	378	345	283
381+0.503	ENT HAVRE CL							
		HILL	ALL VEHICLES	0.983	12958	13498	12859	12640
382+0.487	JCT FAU 5708(5TH AVE)							
		HILL	ALL VEHICLES	0.142	13660	14920	14315	2032
382+0.629	JCT FAU 5710(7TH AVE)							
		HILL	ALL VEHICLES	0.439	10515	11490	11000	4829
383+0.068	JCT FAU 5712(14TH AVE) LV HAVRE CL							
			ALL VEHICLES		6480	6345	6325	4724
		HILL	COMMERCIAL	0.747	344	329	409	305
383+0.815	LV HAVRE UL							

FAP 1

MILE POST	SECTION DESCRIPTION	COUNTY	TRAFFIC TYPE	SECTION LENGTH	*******ADT******* 89	90	91	VEH MILES
383+0.815	LV HAVRE UL							
			ALL VEHICLES		2619	2630	2684	19341
		HILL	COMMERCIAL	7.204	202	240	275	1981
391+0.007	LV HILL CO/ENT BLAINE CO							
			ALL VEHICLES		2370	2280	2565	32231
		BLAINE	COMMERCIAL	12.566	189	218	269	3384
403+0.595	ENT CHINOOK CL							
		BLAINE	ALL VEHICLES	0.039	2641	2568	2716	105
403+0.634	JCT FAS 240							
		BLAINE	ALL VEHICLES	0.463	3800	4030	3995	1849
404+0.087	LV CHINOOK CL							
			ALL VEHICLES		2850	3150	3145	1616
		BLAINE	COMMERCIAL	0.514	282	254	291	149
404+0.601	JCT FAS 325							
			ALL VEHICLES		1880	2006	2123	41744
		BLAINE	COMMERCIAL	19.655	263	205	223	4383
424+0.205	JCT APPROACH RD TO HARLEM							
			ALL VEHICLES		1440	1300	1360	603
		BLAINE	COMMERCIAL	0.444	201	200	190	84
424+0.649	ENT HARLEM CL							
		BLAINE	ALL VEHICLES	0.063	1440	1300	1360	85
424+0.712	LV HARLEM CL							
			ALL VEHICLES		2231	2225	2235	2244
		BLAINE	COMMERCIAL	1.004	200	178	216	217
425+0.718	JCT FAS 241							
			ALL VEHICLES		3030	2940	2980	6633
		BLAINE	COMMERCIAL	2.226	199	235	223	497
427+0.939	ENT FT BELKNAP IR							
			ALL VEHICLES		3030	2940	2980	1713
		BLAINE	COMMERCIAL	0.575	199	235	223	128
428+0.518	JCT FAP 66							
			ALL VEHICLES		1147	1067	1229	20816
		BLAINE	COMMERCIAL	16.927	128	149	168	2851
446+0.310	LV BLAINE CO/ENT PHILLIPS CO							
			ALL VEHICLES		1079	1039	1344	9948
		PHILLIPS	COMMERCIAL	7.398	120	145	184	1362
453+0.691	ENT DODSON CL							

MILE POST	SECTION DESCRIPTION	COUNTY	TRAFFIC TYPE	SECTION LENGTH	*******ADT******* 89	90	91	VEH MILES
453+0.691	ENT DODSON CL							
		PHILLIPS	ALL VEHICLES	0.212	1320	1220	1780	377
454+0.027	JCT FAS 204							
		PHILLIPS	ALL VEHICLES	0.419	1365	1220	1780	745
454+0.446	LV DODSON CL							
		PHILLIPS	ALL VEHICLES	7.935	1260	1099	1434	11386
			COMMERCIAL		141	153	196	1559
462+0.359	JCT FAS 363							
		PHILLIPS	ALL VEHICLES	9.158	1320	1065	1170	10714
			COMMERCIAL		147	149	160	1467
471+0.605	JCT FAS 242							
		PHILLIPS	ALL VEHICLES	0.121	4070	4180	4360	527
			COMMERCIAL		244	167	248	30
471+0.726	ENT MALTA CL							
		PHILLIPS	ALL VEHICLES	0.080	4070	4180	4360	348
471+0.806	JCT FAP 61							
		PHILLIPS	ALL VEHICLES	0.594	3530	4045	3960	2352
472+0.410	LV MALTA CL							
		PHILLIPS	ALL VEHICLES	17.214	1272	1308	1415	24362
			COMMERCIAL		154	146	192	3317
489+0.617	JCT FAS 243							
		PHILLIPS	ALL VEHICLES	9.397	1070	1050	1290	12122
			COMMERCIAL		147	147	194	1830
499+0.130	ENT SACO CL							
		PHILLIPS	ALL VEHICLES	0.349	1190	1165	1405	490
499+0.479	JCT FAS 243							
		PHILLIPS	ALL VEHICLES	0.574	1290	1225	1320	757
500+0.054	LV SACO CL							
		PHILLIPS	ALL VEHICLES	1.515	1050	1000	1120	1696
			COMMERCIAL		144	140	169	256
501+0.569	LV PHILLIPS CO/ENT VALLEY CO							
		VALLEY	ALL VEHICLES	11.509	949	1005	1260	14501
			COMMERCIAL		131	140	190	2189
512+0.960	JCT FAS 537							
		VALLEY	ALL VEHICLES	28.020	1283	1214	1312	36769
			COMMERCIAL		151	152	176	4958
540+0.963	ENT GLASGOW CL							

FAP 1

MILE POST	SECTION DESCRIPTION	COUNTY	TRAFFIC TYPE	SECTION LENGTH	*******ADT******* 89	90	91	VEH MILES
540+0.963	ENT GLASGOW CL							
		VALLEY	ALL VEHICLES	0.120	4410	3770	3990	478
541+0.083	LV GLASGOW CL							
			ALL VEHICLES		6045	5470	5440	1882
		VALLEY	COMMERCIAL	0.346	305	283	301	104
541+0.429	ENT GLASGOW CL							
		VALLEY	ALL VEHICLES	0.290	9190	8534	8916	2585
541+0.719	JCT FAP 42							
		VALLEY	ALL VEHICLES	0.796	7196	6828	7827	6230
542+0.451	LV GLASGOW CL							
			ALL VEHICLES		3639	3364	3794	5259
		VALLEY	COMMERCIAL	1.386	186	275	242	335
543+0.807	JCT FAP 31							
			ALL VEHICLES		1430	1405	1460	16585
		VALLEY	COMMERCIAL	11.360	145	186	220	2504
555+0.152	ENT NASHUA CL							
		VALLEY	ALL VEHICLES	0.715	1329	1340	1480	1058
555+0.867	JCT FAP 17							
		VALLEY	ALL VEHICLES	0.032	1120	1240	1360	43
555+0.899	LV NASHUA CL							
			ALL VEHICLES		1120	1240	1360	129
		VALLEY	COMMERCIAL	0.095	127	173	205	19
555+0.994	ENT NASHUA CL							
		VALLEY	ALL VEHICLES	0.142	1120	1240	1360	193
556+0.131	LV NASHUA CL							
			ALL VEHICLES		1125	1240	1360	2022
		VALLEY	COMMERCIAL	1.487	128	173	205	305
557+0.653	JCT FAS 438 ENT FORT PECK IR							
			ALL VEHICLES		958	1078	1036	24303
		VALLEY	COMMERCIAL	23.439	141	150	156	3669
581+0.089	LV VALLEY CO/ENT ROOSEVELT CO							
			ALL VEHICLES		1575	1610	1515	12506
		ROOSEVELT	COMMERCIAL	8.255	233	225	170	1405
589+0.327	JCT FAS 250							
			ALL VEHICLES		2650	2800	2400	2527
		ROOSEVELT	COMMERCIAL	1.053	318	336	264	277
590+0.383	ENT WOLF POINT CL							

MILE POST	SECTION DESCRIPTION	COUNTY	TRAFFIC TYPE	SECTION LENGTH	*******ADT******* 89	90	91	VEH MILES
590+0.383	ENT WOLF POINT CL							
		ROOSEVELT	ALL VEHICLES	0.219	4382	4698	4323	946
590+0.602	JCT FAP 25							
		ROOSEVELT	ALL VEHICLES	0.811	7035	8250	8565	6946
591+0.423	LV WOLF POINT CL							
			ALL VEHICLES		2440	2505	2360	13698
		ROOSEVELT	COMMERCIAL	5.802	214	220	215	1250
597+0.228	JCT FAP 32							
			ALL VEHICLES		1785	1512	1614	23127
		ROOSEVELT	COMMERCIAL	14.322	153	123	139	2001
611+0.551	ENT POPLAR CL							
		ROOSEVELT	ALL VEHICLES	0.375	6330	6505	7037	2639
611+0.926	LV POPLAR CL							
			ALL VEHICLES		2872	2990	3242	16955
		ROOSEVELT	COMMERCIAL	5.229	201	220	178	932
617+0.149	JCT FAS 251							
			ALL VEHICLES		1390	1350	1430	2848
		ROOSEVELT	COMMERCIAL	1.992	134	167	132	264
619+0.141	JCT FAS 480							
			ALL VEHICLES		1380	1260	1420	9164
		ROOSEVELT	COMMERCIAL	6.454	133	156	132	852
625+0.593	JCT FAS 344							
			ALL VEHICLES		1390	1360	1870	22
		ROOSEVELT	COMMERCIAL	0.012	134	168	173	2
625+0.605	ENT BROCKTON CL							
		ROOSEVELT	ALL VEHICLES	0.531	1195	1155	1645	873
626+0.151	LV BROCKTON CL END OL F 1-10(6)							
			ALL VEHICLES		970	930	1265	16488
		ROOSEVELT	COMMERCIAL	13.034	98	115	130	1706
639+0.186	LV FORT PECK IR							
			ALL VEHICLES		970	965	1010	5086
		ROOSEVELT	COMMERCIAL	5.036	98	119	130	654
644+0.245	ENT CULBERTSON CL END F 1-10(13)							
		ROOSEVELT	ALL VEHICLES	0.305	1752	1742	1908	582
644+0.550	JCT FAP 62							

FAP 1

MILE POST	SECTION DESCRIPTION	COUNTY	TRAFFIC TYPE	SECTION LENGTH	*******ADT******* 89	90	91	VEH MILES
644+0.550	JCT FAP 62							
		ROOSEVELT	ALL VEHICLES	0.069	3300	3190	3380	233
644+0.619	JCT FAP 22							
		ROOSEVELT	ALL VEHICLES	0.389	1925	1925	2075	807
644+1.008	LV CULBERTSON CL							
			ALL VEHICLES		977	942	1001	13922
		ROOSEVELT	COMMERCIAL	13.904	99	116	139	1935
658+0.907	JCT FAS 327							
			ALL VEHICLES		965	970	975	341
		ROOSEVELT	COMMERCIAL	0.350	98	120	135	47
659+0.262	JCT FAS 405							
			ALL VEHICLES		895	925	975	7700
		ROOSEVELT	COMMERCIAL	7.898	91	114	135	1070
667+0.149	MONTANA/NORTH DAKOTA STATE LINE							

FAP 2

0+0.000	JCT FAI 94 W MILES CITY INT							
			ALL VEHICLES		1275	1000	1190	1080
		CUSTER	COMMERCIAL	0.908	153	125	142	129
0+0.908	ENT MILES CITY UL							
			ALL VEHICLES		2060	1815	1960	2591
		CUSTER	COMMERCIAL	1.322	167	154	146	193
2+0.230	ENT MILES CITY CL							
		CUSTER	ALL VEHICLES	0.371	4073	3923	3963	1470
2+0.601	JCT FAU 8002(5TH ST)							
		CUSTER	ALL VEHICLES	0.155	6740	6630	7130	1105
2+0.756	JCT FAP 18							
		CUSTER	ALL VEHICLES	0.305	10890	12250	9460	2885
3+0.061	JCT FAU 8004(MONTANA AVE)							
		CUSTER	ALL VEHICLES	0.133	11340	11820	11320	1505
3+0.194	JCT FAP 23							

MILE POST	SECTION DESCRIPTION	COUNTY	TRAFFIC TYPE	SECTION LENGTH	*******ADT******* 89	90	91	VEH MILES
3+0.194	JCT FAP 23							
		CUSTER	ALL VEHICLES	0.313	4170	4590	5080	1590
3+0.507	JCT FAU 8001							
		CUSTER	ALL VEHICLES	0.238	4360	5640	4270	1016
3+0.745	LV MILES CITY CL							
		CUSTER	ALL VEHICLES		3805	4450	3600	2800
			COMMERCIAL	0.778	239	244	360	280
4+0.523	JCT FAU 8008							
		CUSTER	ALL VEHICLES		2365	2275	2120	633
			COMMERCIAL	0.299	185	169	248	74
4+0.822	LV MILES CITY UL							
		CUSTER	ALL VEHICLES		1480	1290	1310	2000
			COMMERCIAL	1.527	140	159	203	310
6+0.197	JCT FAI 94 BAKER INT							
		CUSTER	ALL VEHICLES		460	447	414	18744
			COMMERCIAL	45.192	80	54	62	2828
51+0.731	LV CUSTER CO/ENT FALLON CO							
		FALLON	ALL VEHICLES		400	430	360	2181
			COMMERCIAL	6.060	70	52	58	355
57+0.778	JCT FAS 320							
		FALLON	ALL VEHICLES		470	445	440	5436
			COMMERCIAL	12.356	82	54	71	886
70+0.138	ENT PLEVNA CL							
		FALLON	ALL VEHICLES	0.355	470	410	400	142
70+0.493	JCT FAS 494							
		FALLON	ALL VEHICLES	0.402	710	630	530	213
70+0.895	LV PLEVNA CL							
		FALLON	ALL VEHICLES		808	741	723	8479
			COMMERCIAL	11.726	123	90	90	1057
82+0.616	ENT BAKER CL BEG OL F 2-2(5)							
		FALLON	ALL VEHICLES	0.439	3645	3250	3315	1455
83+0.041	JCT FAP 27							
		FALLON	ALL VEHICLES	0.930	2786	2663	2360	2194
84+0.003	LV BAKER CL							
		FALLON	ALL VEHICLES		636	645	520	5982
			COMMERCIAL	11.501	102	101	83	965
95+0.514	MONTANA/NORTH DAKOTA STATE LINE							

FAP 3

MILE POST	SECTION DESCRIPTION	COUNTY	TRAFFIC TYPE	SECTION LENGTH	*******ADT******* 89	90	91	VEH MILES
0+0.000	JCT FAI 15 VAUGHN INT							
			ALL VEHICLES		4014	3459	3599	28565
		CASCADE	COMMERCIAL	7.935	421	394	449	3570
8+0.408	JCT FAP 24 END OL F 3-1(5)							
			ALL VEHICLES		1204	1104	1219	13826
		CASCADE	COMMERCIAL	11.333	144	125	125	1424
20+0.079	JCT FAS431&565 CASCADE/TETON CO LN							
			ALL VEHICLES		1250	1215	1345	4485
		TETON	COMMERCIAL	3.335	150	138	138	462
23+0.414	ENT FAIRFIELD CL JCT FAS 408							
		TETON	ALL VEHICLES	0.557	1480	1600	1441	802
23+0.971	LV FAIRFIELD CL							
			ALL VEHICLES		1066	1095	1008	16457
		TETON	COMMERCIAL	16.319	110	124	103	1695
40+0.483	ENT CHOTEAU CL							
		TETON	ALL VEHICLES	0.731	2148	2016	2044	1494
41+0.214	JCT FAP 9							
		TETON	ALL VEHICLES	0.098	5830	5680	5600	548
41+0.312	JCT FAS 221							
		TETON	ALL VEHICLES	0.640	2655	2825	2995	1917
41+0.952	LV CHOTEAU CL END OL F 3-2(17)							
			ALL VEHICLES		694	728	805	16555
		TETON	COMMERCIAL	20.551	40	41	57	1174
62+0.595	JCT FAS 219 END OL RTF 3-2(16)							
			ALL VEHICLES		525	535	620	3490
		TETON	COMMERCIAL	5.630	30	30	50	282
68+0.264	LV TETON CO/ENT PONDERA CO							
			ALL VEHICLES		540	540	610	4270
		PONDERA	COMMERCIAL	7.000	31	30	49	345
75+0.303	JCT FAS 534 AT DUPUYER							
			ALL VEHICLES		440	470	434	3914
		PONDERA	COMMERCIAL	9.000	25	26	48	438
84+0.363	JCT FAP 44							
			ALL VEHICLES		745	765	760	3695
		PONDERA	COMMERCIAL	4.863	40	37	47	228
89+0.220	LV PONDERA CO/ENT GLACIER CO							

FAP 3

MILE POST	SECTION DESCRIPTION	COUNTY	TRAFFIC TYPE	SECTION LENGTH	*******ADT******* 89	90	91	VEH MILES
89+0.220	LV PONDERA CO/ENT GLACIER CO							
			ALL VEHICLES		850	890	1150	24321
		GLACIER	COMMERCIAL	21.149	42	39	50	1065
110+0.616	JCT FAP 1 / END OL F 3-4(4)							

FAP 4

0+0.000	MONTANA/WYOMING STATE LINE							
			ALL VEHICLES		1188	1229	1104	27345
		CARBON	COMMERCIAL	24.749	177	205	193	4785
24+0.737	JCT FAP 72							
			ALL VEHICLES		3120	3460	3020	2838
		CARBON	COMMERCIAL	0.940	383	346	280	264
25+0.676	ENT BRIDGER CL							
		CARBON	ALL VEHICLES	0.615	3719	4137	3701	2276
26+0.291	LV BRIDGER CL							
			ALL VEHICLES		2845	2990	3005	19180
		CARBON	COMMERCIAL	6.383	366	337	337	2155
32+0.773	ENT FROMBERG CL							
		CARBON	ALL VEHICLES	0.428	2445	2535	2360	1010
33+0.199	LV FROMBERG CL							
			ALL VEHICLES		2590	2745	2670	25410
		CARBON	COMMERCIAL	9.517	354	359	373	3557
42+0.765	JCT FAP 28							
			ALL VEHICLES		4800	4805	5095	41366
		CARBON	COMMERCIAL	8.119	576	485	549	4460
50+0.814	LV CARBON CO/ENT YELLOWSTONE CO							
			ALL VEHICLES		5630	5850	5885	15936
		YELLOWSTONE	COMMERCIAL	2.708	595	518	550	1490
53+0.561	ENT LAUREL UL							
			ALL VEHICLES		6440	6850	6470	4606
		YELLOWSTONE	COMMERCIAL	0.712	611	548	549	391
54+0.307	LAUREL INT JCT I 90							

FAP 4

MILE POST	SECTION DESCRIPTION	COUNTY	TRAFFIC TYPE	SECTION LENGTH	*******ADT******* 89	90	91	VEH MILES
54+0.307	LAUREL INT JCT I 90							
			ALL VEHICLES		12290	14250	10970	1195
		YELLOWSTONE	COMMERCIAL	0.109	553	570	548	59
54+0.416	ENT LAUREL CL							
		YELLOWSTONE	ALL VEHICLES	0.338	12290	14250	12238	4136
54+0.754	JCT FAU 6901(1ST AVE)							
		YELLOWSTONE	ALL VEHICLES	0.554	5075	5175	4860	2692
55+0.309	LV LAUREL CL							
			ALL VEHICLES		3775	4080	4015	9045
		YELLOWSTONE	COMMERCIAL	2.253	245	204	220	497
57+0.562	LV LAUREL UL							
			ALL VEHICLES		3190	3620	3560	2264
		YELLOWSTONE	COMMERCIAL	0.636	207	181	195	124
58+0.198	JCT FAI 90 MOSSMAIN INT							

FAP 5

0+0.000	JCT FAS 474 & FAI 90 DESMET INT							
			ALL VEHICLES		5800	6085	6120	41505
		MISSOULA	COMMERCIAL	6.782	864	928	930	6308
7+0.113	ENT FLATHEAD IR							
			ALL VEHICLES		5630	6025	5905	47080
		MISSOULA	COMMERCIAL	7.973	838	903	897	7156
15+0.054	LV MISSOULA CO/ENT LAKE CO							
			ALL VEHICLES		5620	6020	5700	9074
		LAKE	COMMERCIAL	1.592	837	903	866	1379
16+0.645	JCT FAS 559							
			ALL VEHICLES		5120	5280	5180	56218
		LAKE	COMMERCIAL	10.853	783	828	854	9276
27+0.503	JCT FAP 6							
			ALL VEHICLES		5180	5180	5230	26746
		LAKE	COMMERCIAL	5.114	792	823	810	4145
32+0.613	ENT ST IGNATIUS CL							

MILE POST	SECTION DESCRIPTION	COUNTY	TRAFFIC TYPE	SECTION LENGTH	*******ADT******* 89	90	91	VEH MILES
32+0.613	ENT ST IGNATIUS CL							
		LAKE	ALL VEHICLES	0.148	5250	5335	5330	788
32+0.761	LV ST IGNATIUS CL							
			ALL VEHICLES		5420	5284	5199	48276
		LAKE	COMMERCIAL	9.284	829	840	805	7482
42+0.064	JCT FAS 212							
			ALL VEHICLES		7260	7690	7315	29347
		LAKE	COMMERCIAL	4.012	727	874	805	3229
46+0.071	ENT RONAN CL							
		LAKE	ALL VEHICLES	1.013	9774	10840	10579	10716
47+0.118	JCT FAS 211							
		LAKE	ALL VEHICLES	0.254	6720	7330	7670	1948
47+0.372	LV RONAN CL							
			ALL VEHICLES		7139	7511	7782	89672
		LAKE	COMMERCIAL	11.523	700	859	817	9415
59+0.004	JCT FAP 52							
			ALL VEHICLES		8590	8720	9380	3104
		LAKE	COMMERCIAL	0.331	515	497	469	155
59+0.335	ENT POLSON CL							
		LAKE	ALL VEHICLES	1.580	9143	9403	9541	15075
60+0.927	JCT FAS 354							
		LAKE	ALL VEHICLES	1.265	5520	5920	5250	6641
62+0.227	LV POLSON CL							
			ALL VEHICLES		2892	3018	2842	43389
		LAKE	COMMERCIAL	15.266	280	393	368	5623
77+0.587	JCT FAP 36 AT BIG ARM							
			ALL VEHICLES		2200	2800	2920	15467
		LAKE	COMMERCIAL	5.297	277	411	402	2134
82+0.825	JCT FAS 352 AT DAYTON							
			ALL VEHICLES		2194	2509	2372	25441
		LAKE	COMMERCIAL	10.724	276	431	408	4375
93+0.537	LV LAKE CO/ENT FLATHEAD CO							
			ALL VEHICLES		3537	3823	4117	44175
		FLATHEAD	COMMERCIAL	10.728	328	439	440	4727
104+0.255	JCT FAP 82							

MILE POST	SECTION DESCRIPTION	COUNTY	TRAFFIC TYPE	SECTION LENGTH	*******ADT******* 89	90	91	VEH MILES
104+0.255	JCT FAP 82							
		FLATHEAD	ALL VEHICLES		8685	8980	9260	49458
			COMMERCIAL	5.341	655	769	771	4120
109+0.612	JCT FAS 317 ENT KALISPELL UL							
		FLATHEAD	ALL VEHICLES		11050	11485	11995	13482
			COMMERCIAL	1.124	783	794	815	916
110+0.722	ENT KALISPELL CL							
		FLATHEAD	ALL VEHICLES	0.097	13427	13360	14430	1399
110+0.819	JCT FAU 6724(3RD AVE)							
		FLATHEAD	ALL VEHICLES	0.687	16765	17295	14715	10109
111+0.512	JCT FAU 6730 (13TH ST)							
		FLATHEAD	ALL VEHICLES	0.231	16525	18450	15860	3663
111+0.743	BEG 4 LN							
		FLATHEAD	ALL VEHICLES	0.384	13885	13740	14225	5462
112+0.146	JCT FAU 6716(4TH ST)							
		FLATHEAD	ALL VEHICLES	0.276	17850	17075	17790	4910
112+0.422	JCT FAU 6714(CENTER ST)							
		FLATHEAD	ALL VEHICLES	0.244	21450	21070	21400	5221
112+0.666	JCT FAP 1(IDAHO ST)							
		FLATHEAD	ALL VEHICLES	0.210	14400	15870	16565	3478
112+0.876	JCT FAU 6713(CALIFORNIA ST)							
		FLATHEAD	ALL VEHICLES	0.947	13290	15080	15275	14465
114+0.109	JCT FAU 6704(SUNNY VIEW LN)							
		FLATHEAD	ALL VEHICLES	0.151	12560	14300	14500	2189
114+0.260	JCT FAU 6701(MERIDIAN RD)							
		FLATHEAD	ALL VEHICLES	0.603	14773	15313	15513	9354
114+0.863	JCT FAU 6704(GRANDVIEW DR)							
		FLATHEAD	ALL VEHICLES		13470	14159	13994	14064
			COMMERCIAL	1.005	942	849	755	759
115+0.865	JCT FAS 548							
		FLATHEAD	ALL VEHICLES		6381	6710	6782	64986
			COMMERCIAL	9.582	478	557	471	4522
125+0.446	JCT FAP 38							
		FLATHEAD	ALL VEHICLES		10880	11530	12520	12144
			COMMERCIAL	0.970	761	691	838	813
126+0.441	ENT WHITEFISH CL							

MILE POST	SECTION DESCRIPTION	COUNTY	TRAFFIC TYPE	SECTION LENGTH	*******ADT******* 89	90	91	VEH MILES
126+0.441	ENT WHITEFISH CL							
		FLATHEAD	ALL VEHICLES	1.321	11139	10235	11655	15396
127+0.740	JCT FAS 487(BAKER ST)							
		FLATHEAD	ALL VEHICLES	0.674	7050	7185	7575	5105
128+0.447	LV WHITEFISH CL							
			ALL VEHICLES		5800	6110	6090	1546
		FLATHEAD	COMMERCIAL	0.254	319	305	420	106
128+0.701	ENT WHITEFISH CL							
		FLATHEAD	ALL VEHICLES	0.253	5000	5055	5085	1286
128+0.954	LV WHITEFISH CL							
			ALL VEHICLES		2702	2982	3376	11644
		FLATHEAD	COMMERCIAL	3.449	344	338	402	1387
132+0.359	JCT FAS 424							
			ALL VEHICLES		1954	1829	1864	45710
		FLATHEAD	COMMERCIAL	24.515	269	247	326	8002
156+0.903	LV FLATHEAD CO/ENT LINCOLN CO							
			ALL VEHICLES		1669	1568	1684	35209
		LINCOLN	COMMERCIAL	20.902	230	246	293	6136
178+0.090	ENT EUREKA CL							
		LINCOLN	ALL VEHICLES	1.546	3605	3919	3520	5441
179+0.680	LV EUREKA CL							
			ALL VEHICLES		3804	4028	4223	5786
		LINCOLN	COMMERCIAL	1.370	367	278	397	544
180+0.907	JCT FAP 33							
			ALL VEHICLES		785	845	800	5237
		LINCOLN	COMMERCIAL	6.547	108	158	174	1144
187+0.441	MONTANA/CANADIAN LINE							

FAP 6

MILE POST	SECTION DESCRIPTION	COUNTY	TRAFFIC TYPE	SECTION LENGTH	*******ADT******* 89	90	91	VEH MILES
0+0.000	MONTANA/IDAHO STATE LINE							
			ALL VEHICLES		779	930	940	9783
		SANDERS	COMMERCIAL	10.408	107	165	128	1340
10+0.404	JCT FAP 56							
			ALL VEHICLES		1132	1222	1146	44314
		SANDERS	COMMERCIAL	38.668	160	201	154	5982
49+0.087	JCT FAS 471							
			ALL VEHICLES		2740	3240	3350	4636
		SANDERS	COMMERCIAL	1.384	312	259	351	486
50+0.498	ENT THOMPSON FALLS CL							
		SANDERS	ALL VEHICLES	1.052	3544	3964	4144	4359
51+0.570	LV THOMPSON FALLS CL							
			ALL VEHICLES		1984	2549	2459	11223
		SANDERS	COMMERCIAL	4.563	241	261	225	1029
56+0.095	JCT FAS 556							
			ALL VEHICLES		1358	1694	1372	26960
		SANDERS	COMMERCIAL	19.639	173	224	171	3377
75+0.702	ENT PLAINS CL END OL F 6-1(18)							
		SANDERS	ALL VEHICLES	0.631	4010	3535	3230	2038
76+0.522	LV PLAINS CL							
			ALL VEHICLES		2988	3443	3113	1008
		SANDERS	COMMERCIAL	0.324	201	261	224	72
76+0.846	JCT FAP 36							
			ALL VEHICLES		1709	1554	1539	12812
		SANDERS	COMMERCIAL	8.320	201	225	161	1345
85+0.033	JCT FAP 35							
			ALL VEHICLES		1119	1009	1020	10839
		SANDERS	COMMERCIAL	10.627	144	193	142	1517
95+0.934	JCT FAS 382							
			ALL VEHICLES		1264	1160	1165	16513
		SANDERS	COMMERCIAL	14.175	163	222	163	2311
110+0.120	JCT FAS 212							
			ALL VEHICLES		1440	1410	1610	8199
		SANDERS	COMMERCIAL	5.093	185	204	220	1123
115+0.193	LV SANDERS CO/ENT LAKE CO							

FAP 6

MILE POST	SECTION DESCRIPTION	COUNTY	TRAFFIC TYPE	SECTION LENGTH	*******ADT******* 89	90	91	VEH MILES
115+0.193	LV SANDERS CO/ENT LAKE CO							
			ALL VEHICLES		1495	1455	1630	1525
		LAKE	COMMERCIAL	0.936	192	210	223	209
116+0.203	JCT FAP 5 AT RAVALLI							

FAP 7

0+0.000	MONTANA/IDAHO STATE LINE							
			ALL VEHICLES		775	800	855	89
		RAVALLI	COMMERCIAL	0.105	92	153	106	11
0+0.105	JCT FAP 46							
			ALL VEHICLES		1064	1072	1151	30368
		RAVALLI	COMMERCIAL	26.382	126	198	116	3060
26+0.473	JCT FAS 473							
			ALL VEHICLES		2515	2565	2855	11305
		RAVALLI	COMMERCIAL	3.960	242	258	242	960
30+0.433	ENT DARBY CL							
		RAVALLI	ALL VEHICLES	0.809	3937	3642	4137	3347
31+0.252	LV DARBY CL							
			ALL VEHICLES		3140	3161	3582	42677
		RAVALLI	COMMERCIAL	11.912	282	346	266	3178
43+0.172	JCT FAS 531							
			ALL VEHICLES		3880	3900	4060	5257
		RAVALLI	COMMERCIAL	1.295	349	401	308	399
44+0.534	JCT SKALKAHO PASS RD							
			ALL VEHICLES		8655	8750	9255	18944
		RAVALLI	COMMERCIAL	2.047	450	477	474	971
46+0.582	ENT HAMILTON CL							
		RAVALLI	ALL VEHICLES	0.751	11775	11850	13085	9827
47+0.333	JCT FAS 269 & FAS 531							
		RAVALLI	ALL VEHICLES	2.198	10718	11044	11548	25382
49+0.541	LV HAMILTON CL BEG OL FR 7-1(20)							

FAP 7

MILE POST	SECTION DESCRIPTION	COUNTY	TRAFFIC TYPE	SECTION LENGTH	*******ADT******* 89	90	91	VEH MILES
49+0.541	LV HAMILTON CL BEG OL FR 7-1(20)							
			ALL VEHICLES		7039	7274	7939	19373
		RAVALLI	COMMERCIAL	2.440	526	490	535	1305
51+0.984	JCT FAS 373							
			ALL VEHICLES		5184	5699	6129	55960
		RAVALLI	COMMERCIAL	9.129	409	398	496	4531
61+0.113	JCT FAS 370							
			ALL VEHICLES		4270	4550	4880	27513
		RAVALLI	COMMERCIAL	5.638	337	359	488	2751
66+0.762	JCT FAS 269							
			ALL VEHICLES		5470	5515	5725	45485
		RAVALLI	COMMERCIAL	7.945	432	386	515	4093
74+0.743	JCT FAS 203							
			ALL VEHICLES		6670	6770	7485	15928
		RAVALLI	COMMERCIAL	2.128	526	473	598	1274
76+0.872	LV RAVALLI CO/ENT MISSOULA CO							
			ALL VEHICLES		8190	8040	8755	58475
		MISSOULA	COMMERCIAL	6.679	540	576	605	4047
83+0.388	JCT FAP 93							
			ALL VEHICLES		14888	14520	15956	107799
		MISSOULA	COMMERCIAL	6.756	747	787	845	5713
90+0.152	ENT MISSOULA UL							
			ALL VEHICLES		18385	18163	20548	9760
		MISSOULA	COMMERCIAL	0.475	827	871	863	409
90+0.627	ENT MISSOULA CL							
		MISSOULA	ALL VEHICLES	0.290	19234	19270	20600	5974
90+0.917	JCT FAU 8103 (RESERVE ST)							
		MISSOULA	ALL VEHICLES	1.375	20972	21761	23775	32690
92+0.285	JCT FAU 8120(SOUTH AVE)							
		MISSOULA	ALL VEHICLES	0.321	23450	23900	21943	7044
92+0.606	JCT FAU 8107(STEPHENS AVE)							
		MISSOULA	ALL VEHICLES	1.054	15187	16417	16047	16914
93+0.661	JCT FAU 8117(HIGGINS AVE)							
		MISSOULA	ALL VEHICLES	0.067	24400	25000	24110	1615
94+0.041	JCT FAU 8118(S 6TH ST)							

FAP 7

MILE POST	SECTION DESCRIPTION	COUNTY	TRAFFIC TYPE	SECTION LENGTH	*******ADT******* 89	90	91	VEH MILES
94+0.041	JCT FAU 8118(S 6TH ST)							
		MISSOULA	ALL VEHICLES	1.677	8216	9164	9575	16057
95+0.276	JCT FAP 71							

FAP 8

0+0.000	JCT FAP 88 NEAR GARRISON							
			ALL VEHICLES		1674	2015	1870	24102
		POWELL	COMMERCIAL	12.889	184	274	282	3639
13+0.020	JCT FAP 41 AT AVON							
			ALL VEHICLES		1925	2345	2155	31329
		POWELL	COMMERCIAL	14.538	211	318	296	4317
27+0.627	LV POWELL CO/ENT LEWIS & CLARK CO							
			ALL VEHICLES		2555	2890	2911	34520
		LEWIS AND CLARK	COMMERCIAL	11.858	239	373	313	3721
39+0.831	ENT HELENA UL							
			ALL VEHICLES		4520	4785	4670	5011
		LEWIS AND CLARK	COMMERCIAL	1.073	293	513	331	355
40+0.689	JCT FAU 5801(WILLIAMS ST)							
			ALL VEHICLES		8143	8459	8042	10342
		LEWIS AND CLARK	COMMERCIAL	1.286	519	574	556	715
41+0.429	ENT HELENA CL							
		LEWIS AND CLARK	ALL VEHICLES	0.372	13909	14964	14238	5296
41+0.801	JCT FAU 5810(HENDERSON ST)							
		LEWIS AND CLARK	ALL VEHICLES	0.742	19753	20403	17644	13092
42+0.543	JCT FAU 5805(BENTON AVE)							
		LEWIS AND CLARK	ALL VEHICLES	0.446	19950	21600	19640	8759
42+0.989	JCT FAU 5807(LAST CHANCE GULCH)							
		LEWIS AND CLARK	ALL VEHICLES	0.544	13470	14000	14050	7643
43+0.533	JCT FAU 5809(N MONTANA AVE)							
		LEWIS AND CLARK	ALL VEHICLES	0.550	20550	20590	20320	11176
44+0.083	JCT FAU 5811(MONTANA AVE) BEG CPLT							

FAP 8

MILE POST	SECTION DESCRIPTION	COUNTY	TRAFFIC TYPE	SECTION LENGTH	*******ADT******* 89	90	91	VEH MILES
44+0.083	JCT FAU 5811(MONTANA AVE) BEG CPLT							
		LEWIS AND CLARK	ALL VEHICLES	0.539	13945	13760	13297	7167
44+0.622	JCT FAU 5813(LAMBORN ST)							
		LEWIS AND CLARK	ALL VEHICLES	0.185	13950	14640	12780	2364
44+0.807	JCT FAU 5808(11TH AVE)							
		LEWIS AND CLARK	ALL VEHICLES	0.151	10400	11730	10880	1642
45+0.001	BEG WB COUPLET BEG STATE FORCES OL							
		LEWIS AND CLARK	ALL VEHICLES	0.329	12728	13466	12850	4227
45+0.330	JCT FAU 5813(LAMBORN ST)							
		LEWIS AND CLARK	ALL VEHICLES	0.541	13370	12553	12430	6724
45+0.871	END COUPLET BEG 4 LN							
		LEWIS AND CLARK	ALL VEHICLES	0.312	19730	21210	20820	6495
45+1.183	LV HELENA CL							
			ALL VEHICLES		17500	17700	18000	684
		LEWIS AND CLARK	COMMERCIAL	0.038	875	885	1260	47
45+1.221	JCT FAI 15 CAPITOL INT							
			ALL VEHICLES		16102	16347	16647	9772
		LEWIS AND CLARK	COMMERCIAL	0.587	952	817	1165	684
46+0.085	JCT FAU 5806 & PROPOSED FAU 5816							
			ALL VEHICLES		12010	11970	12600	4863
		LEWIS AND CLARK	COMMERCIAL	0.386	840	718	756	291
46+0.471	LV HELENA UL							
			ALL VEHICLES		10775	11565	12215	25370
		LEWIS AND CLARK	COMMERCIAL	2.077	754	693	732	1522
48+0.536	ENT EAST HELENA CL							
		LEWIS AND CLARK	ALL VEHICLES	1.031	8320	9900	10230	10547
49+0.577	LV EAST HELENA CL							
			ALL VEHICLES		7100	8640	8630	2140
		LEWIS AND CLARK	COMMERCIAL	0.248	497	518	517	128
49+0.825	JCT FAS 518							
			ALL VEHICLES		3690	4015	3975	18630
		LEWIS AND CLARK	COMMERCIAL	4.687	450	433	438	2055
54+0.482	LV LEWIS&CLARK CO/ENT JEFFERSON CO							
			ALL VEHICLES		3340	3600	3430	4174
		JEFFERSON	COMMERCIAL	1.217	407	432	425	517
55+0.698	JCT FAS 284							

FAP 8

MILE POST	SECTION DESCRIPTION	COUNTY	TRAFFIC TYPE	SECTION LENGTH	*******ADT******* 89	90	91	VEH MILES
55+0.698	JCT FAS 284							
			ALL VEHICLES		3120	3400	3200	953
		JEFFERSON	COMMERCIAL	0.298	393	408	384	114
55+0.996	LV JEFFERSON CO/ENT BROADWATER CO							
			ALL VEHICLES		3065	3159	3051	64014
		BROADWATER	COMMERCIAL	20.981	385	373	408	8560
76+0.981	ENT TOWNSEND CL							
		BROADWATER	ALL VEHICLES	0.558	4626	5026	5036	2810
77+0.531	JCT FAP 14							
		BROADWATER	ALL VEHICLES	0.550	3920	3720	3745	2059
78+0.114	LV TOWNSEND CL							
			ALL VEHICLES		2839	2844	2709	28126
		BROADWATER	COMMERCIAL	10.379	351	341	384	3989
88+0.458	JCT FAS 285							
			ALL VEHICLES		2090	2240	2230	21169
		BROADWATER	COMMERCIAL	9.493	263	268	370	3514
97+0.934	JCT FAS 437							
			ALL VEHICLES		2150	2300	2230	22311
		BROADWATER	COMMERCIAL	10.005	270	276	370	3703
107+0.893	JCT FAI 90 W THREE FORKS INT							
			ALL VEHICLES		930	920	1040	1333
		BROADWATER	COMMERCIAL	1.282	139	110	124	159
109+0.175	JCT FAP 13 WEST OF THREE FORKS							

FAP 9

0+0.000	JCT FAI 15 AUGUSTA INT							
			ALL VEHICLES		370	350	385	7858
		LEWIS AND CLARK	COMMERCIAL	20.411	39	54	71	1461
20+0.149	JCT FAP 24							
			ALL VEHICLES		352	354	375	6867
		LEWIS AND CLARK	COMMERCIAL	18.292	37	55	82	1510
38+0.552	JCT FAS 435 AT AUGUSTA							

FAP 9

MILE POST	SECTION DESCRIPTION	COUNTY	TRAFFIC TYPE	SECTION LENGTH	*******ADT******* 89	90	91	VEH MILES
38+0.552	JCT FAS 435 AT AUGUSTA							
			ALL VEHICLES		705	679	717	3283
		LEWIS AND CLARK	COMMERCIAL	4.577	84	84	83	383
43+0.146	LV LEWIS & CLARK CO/ENT TETON CO							
			ALL VEHICLES		480	580	580	1651
		TETON	COMMERCIAL	2.847	72	89	63	181
46+0.001	JCT FAS 408							
			ALL VEHICLES		521	518	541	9740
		TETON	COMMERCIAL	17.994	78	80	59	1071
64+0.040	ENT CHOTEAU CL							
		TETON	ALL VEHICLES	0.745	1193	1039	1292	963
64+0.785	JCT FAP 3							

FAP 10

0+0.000	JCT FAP 60 BEG NB COUPLET 15TH ST							
		CASCADE	ALL VEHICLES	0.840	7059	7094	6879	5779
0+0.840	JCT FAU 5210(1ST AVE N)							
		CASCADE	ALL VEHICLES	0.826	6034	6494	6369	5261
1+0.666	END NB COUPLET/BEG SB COUPLET 14TH							
		CASCADE	ALL VEHICLES	0.843	4855	5535	5205	4388
2+0.509	JCT FAU 5210(1ST AVE N)							
		CASCADE	ALL VEHICLES	0.832	7540	7990	6710	5583
3+0.341	JCT FAP 60/END COUPLET-RESUME							
		CASCADE	ALL VEHICLES	0.084	10050	10460	10250	861
3+0.425	JCT FAU 5205(RIVER DR)							
		CASCADE	ALL VEHICLES	0.028	15830	15780	14890	416
3+0.453	LV GREAT FALLS CL							
			ALL VEHICLES		15830	15780	14890	3156
		CASCADE	COMMERCIAL	0.212	554	552	521	110
3+0.665	JCT FAU 5204(N RIVER RD)							

MILE POST	SECTION DESCRIPTION	COUNTY	TRAFFIC TYPE	SECTION LENGTH	*******ADT******* 89	90	91	VEH MILES
3+0.665	JCT FAU 5204(N RIVER RD)							
			ALL VEHICLES		8477	8645	7793	2891
		CASCADE	COMMERCIAL	0.371	847	821	272	101
4+0.036	JCT FAU 5202(25TH AVE NE)							
			ALL VEHICLES		3610	4040	4040	2040
		CASCADE	COMMERCIAL	0.505	361	404	404	204
4+0.541	JCT FAU 5211(10TH ST N)							
			ALL VEHICLES		5130	5300	5000	620
		CASCADE	COMMERCIAL	0.124	513	577	350	43
4+0.665	JCT FAU 5213(BOOTLEGGER TR)							
			ALL VEHICLES		2640	2940	2640	356
		CASCADE	COMMERCIAL	0.135	401	449	311	42
4+0.800	LV GREAT FALLS UL							
			ALL VEHICLES		2208	2523	2311	29105
		CASCADE	COMMERCIAL	12.592	392	386	275	3470
16+0.224	LV CASCADE CO/ENT CHOUTEAU CO							
			ALL VEHICLES		1909	1974	2040	21752
		CHOUTEAU	COMMERCIAL	10.663	372	302	244	2610
26+0.856	JCT FAS 564 AT CARTER							
			ALL VEHICLES		1925	1795	2009	24696
		CHOUTEAU	COMMERCIAL	12.287	375	274	241	2963
39+0.119	JCT FAS 386							
			ALL VEHICLES		1320	1330	1400	2212
		CHOUTEAU	COMMERCIAL	1.580	277	195	222	351
40+0.641	JCT FAP 80 & FAS 223							
			ALL VEHICLES		1120	1150	1540	3868
		CHOUTEAU	COMMERCIAL	2.512	184	177	244	615
43+0.153	JCT FAS 387							
			ALL VEHICLES		1217	1236	1445	51274
		CHOUTEAU	COMMERCIAL	35.475	200	251	216	7677
78+0.935	JCT 236 & 432							
			ALL VEHICLES		1970	1880	2180	156
		CHOUTEAU	COMMERCIAL	0.072	325	250	174	12
79+0.007	EN BIG SANDY CL							
		CHOUTEAU	ALL VEHICLES	0.641	1978	2070	2226	1427
79+0.648	LV BIG SANDY CL							

FAP 10

MILE POST	SECTION DESCRIPTION	COUNTY	TRAFFIC TYPE	SECTION LENGTH	*******ADT******* 89	90	91	VEH MILES
79+0.648	LV BIG SANDY CL							
			ALL VEHICLES		1362	1266	1349	12694
		CHOUTEAU	COMMERCIAL	9.406	224	257	180	1701
89+0.054	LV CHOUTEAU CO/EN HILL CO							
			ALL VEHICLES		1320	1220	1330	1165
		HILL	COMMERCIAL	0.876	217	247	178	156
89+0.930	JCT 448 ENT ROCKY BOY IR							
			ALL VEHICLES		1475	1260	1445	11094
		HILL	COMMERCIAL	7.678	243	255	193	1486
98+0.000	LV ROCKY BOY IR							
			ALL VEHICLES		2055	2050	1980	22847
		HILL	COMMERCIAL	11.539	255	253	181	2097
109+0.571	JCT FORMER US 87 BEG OL F 10-3(9)							
			ALL VEHICLES		2300	2310	2020	3615
		HILL	COMMERCIAL	1.790	234	231	181	325
111+0.313	JCT FAP 1 WEST OF HAVRE							

FAP 11

0+0.000	YELLOWSTONE PARK BOUNDARY							
			ALL VEHICLES		2930	2840	3385	687
		PARK	COMMERCIAL	0.203	64	83	104	21
0+0.203	GARDINER							
			ALL VEHICLES		1628	1637	1576	30712
		PARK	COMMERCIAL	19.486	109	78	90	1767
19+0.731	JCT FAS 540							
			ALL VEHICLES		1715	1755	1755	19701
		PARK	COMMERCIAL	11.226	126	87	95	1073
30+0.977	JCT CHICO HOT SPRINGS RD							
			ALL VEHICLES		2000	2105	2230	42113
		PARK	COMMERCIAL	18.885	148	105	111	2105
49+0.902	JCT FAS 540							

FAP 11

MILE POST	SECTION DESCRIPTION	COUNTY	TRAFFIC TYPE	SECTION LENGTH	*******ADT******* 89	90	91	VEH MILES
49+0.902	JCT FAS 540							
			ALL VEHICLES		3610	3305	3545	6703
		PARK	COMMERCIAL	1.891	247	174	159	301
51+0.812	ENT LIVINGSTON UL							
			ALL VEHICLES		5090	5276	5466	6767
		PARK	COMMERCIAL	1.238	330	273	245	304
53+0.068	JCT FAI 90 S LIVINGSTON INT							
			ALL VEHICLES		8540	9255	8980	6187
		PARK	COMMERCIAL	0.689	427	416	404	278
53+0.757	ENT LIVINGSTON CL							
		PARK	ALL VEHICLES	1.637	9090	8442	8889	14552
55+0.366	LV LIVINGSTON CL							
			ALL VEHICLES		3380	3480	3605	1834
		PARK	COMMERCIAL	0.509	405	417	328	167
55+0.875	LV LIVINGSTON UL							
			ALL VEHICLES		2090	2120	2250	2283
		PARK	COMMERCIAL	1.015	250	254	270	274
56+0.889	JCT FAS 295							
			ALL VEHICLES		1770	2220	1800	1913
		PARK	COMMERCIAL	1.063	212	266	216	229
57+0.950	JCT FAI 90 E LIVINGSTON INT							

FAP 12

0+0.000	MONTANA/IDAHO STATE LINE							
			ALL VEHICLES		2195	2305	2291	19758
		GALLATIN	COMMERCIAL	8.623	300	316	468	4037
8+0.619	ENT WEST YELLOWSTONE CL							
		GALLATIN	ALL VEHICLES	0.681	3245	3655	3460	2356
9+0.393	JCT FAP 50							

FAP 13

MILE POST	SECTION DESCRIPTION	COUNTY	TRAFFIC TYPE	SECTION LENGTH	*******ADT******* 89	90	91	VEH MILES
0+0.000	MONTANA/IDAHO STATE LINE							
			ALL VEHICLES		340	350	360	3083
		MADISON	COMMERCIAL	8.564	49	43	46	400
8+0.630	JCT FAP 87							
			ALL VEHICLES		715	664	684	15098
		MADISON	COMMERCIAL	22.041	46	31	54	1207
30+0.757	JCT FAS 357							
			ALL VEHICLES		1050	920	975	9058
		MADISON	COMMERCIAL	9.291	161	149	138	1286
39+0.986	JCT FAS 249							
			ALL VEHICLES		1429	1299	1380	12274
		MADISON	COMMERCIAL	8.892	171	159	147	1310
48+0.642	ENT ENNIS CL							
		MADISON	ALL VEHICLES	0.551	4038	3510	3776	2080
49+0.180	JCT FAP 29							
		MADISON	ALL VEHICLES	0.067	2230	2150	2290	153
49+0.247	LV ENNIS CL							
			ALL VEHICLES		1632	1568	1521	24565
		MADISON	COMMERCIAL	16.142	198	206	170	2746
65+0.334	JCT FAP 84 AT NORRIS							
			ALL VEHICLES		810	790	860	8757
		MADISON	COMMERCIAL	10.183	130	126	158	1611
75+0.504	JCT FAS 283							
			ALL VEHICLES		880	1000	990	1561
		MADISON	COMMERCIAL	1.577	141	140	170	268
77+0.081	JCT FAS 359							
			ALL VEHICLES		660	690	540	1993
		MADISON	COMMERCIAL	3.691	132	110	121	448
80+0.773	LV MADISON CO/ENT GALLATIN CO							
			ALL VEHICLES		660	590	540	1227
		GALLATIN	COMMERCIAL	2.274	132	94	121	276
83+0.044	LV GALLATIN CO/ENT JEFFERSON CO							
			ALL VEHICLES		660	690	610	553
		JEFFERSON	COMMERCIAL	0.908	132	110	122	111
83+0.952	SAPPINGTON JCT							

FAP 13

MILE POST	SECTION DESCRIPTION	COUNTY	TRAFFIC TYPE	SECTION LENGTH	*******ADT******* 89	90	91	VEH MILES
83+0.952	SAPPINGTON JCT							
			ALL VEHICLES		780	530	410	2161
		JEFFERSON	COMMERCIAL	5.273	134	106	99	525
88+0.763	LV JEFFERSON CO/ENT BROADWATER CO							
			ALL VEHICLES		830	630	610	2771
		BROADWATER	COMMERCIAL	4.543	143	126	104	476
93+0.363	JCT FAP 8 BEG OL RTF 13-5(1)							
			ALL VEHICLES		1090	970	930	306
		BROADWATER	COMMERCIAL	0.330	188	164	119	39
93+0.693	LV BROADWATER CO/ENT GALLATIN CO							
			ALL VEHICLES		1085	985	995	2201
		GALLATIN	COMMERCIAL	2.213	187	167	127	281
95+0.730	ENT THREE FORKS CL							
		GALLATIN	ALL VEHICLES	0.361	1491	1476	1536	554
96+0.091	JCT FAS 287							
		GALLATIN	ALL VEHICLES	0.463	2555	2440	2680	1240
96+0.554	LV THREE FORKS CL							
			ALL VEHICLES		1970	1880	2060	1590
		GALLATIN	COMMERCIAL	0.772	157	188	164	127
97+0.332	JCT FAI 90 & FAS 205							

FAP 14

0+0.000	JCT FAP 8 IN TOWNSEND							
		BROADWATER	ALL VEHICLES	0.886	3996	3688	3456	3062
0+0.886	LV TOWNSEND CL							
			ALL VEHICLES		1730	1580	1850	2799
		BROADWATER	COMMERCIAL	1.513	198	197	129	195
2+0.397	JCT FAS 284							
			ALL VEHICLES		483	510	573	12093
		BROADWATER	COMMERCIAL	21.089	110	102	93	1963
23+0.519	LV BROADWATER CO/ENT MEAGHER CO							

FAP 14

MILE POST	SECTION DESCRIPTION	COUNTY	TRAFFIC TYPE	SECTION LENGTH	*******ADT******* 89	90	91	VEH MILES
23+0.519	LV BROADWATER CO/ENT MEAGHER CO							
			ALL VEHICLES		410	420	434	4340
		MEAGHER	COMMERCIAL	9.978	102	84	83	837
33+0.493	JCT FAP 59							
			ALL VEHICLES		775	650	645	5277
		MEAGHER	COMMERCIAL	8.182	131	101	124	1014
41+0.678	ENT WHITE SULPHUR SPRINGS CL							
		MEAGHER	ALL VEHICLES	0.469	1490	1732	1711	802
42+0.183	JCT FAS 360							
		MEAGHER	ALL VEHICLES	0.525	2166	2550	2420	1270
42+0.708	LV WHITE SULPHUR SPRINGS CL							
			ALL VEHICLES		794	874	804	1945
		MEAGHER	COMMERCIAL	2.417	135	112	139	336
45+0.138	JCT FAP 60							
			ALL VEHICLES		314	296	310	9628
		MEAGHER	COMMERCIAL	31.013	62	44	76	2359
76+0.035	JCT FAS 294							
			ALL VEHICLES		460	450	430	503
		MEAGHER	COMMERCIAL	1.171	92	67	105	123
77+0.214	LV MEAGHER CO/ENT WHEATLAND CO							
			ALL VEHICLES		475	430	440	4763
		WHEATLAND	COMMERCIAL	10.825	95	64	107	1166
88+0.034	JCT RD TO TWO DOT							
			ALL VEHICLES		603	540	615	6955
		WHEATLAND	COMMERCIAL	11.297	111	74	138	1563
99+0.338	ENT HARLOWTON CL							
		WHEATLAND	ALL VEHICLES	0.112	1480	1340	1560	174
99+0.450	JCT FAP 45							
		WHEATLAND	ALL VEHICLES	0.886	2244	2761	3167	2806
100+0.394	LV HARLOWTON CL							
			ALL VEHICLES		1680	1680	2020	1018
		WHEATLAND	COMMERCIAL	0.504	168	201	202	101
100+0.898	JCT FAP 63							
			ALL VEHICLES		974	1024	1145	17460
		WHEATLAND	COMMERCIAL	15.249	158	176	177	2706
116+0.152	JCT FAS 297							

FAP 14

MILE POST	SECTION DESCRIPTION	COUNTY	TRAFFIC TYPE	SECTION LENGTH	*******ADT******* 89	90	91	VEH MILES
116+0.152	JCT FAS 297							
			ALL VEHICLES		1005	990	1085	6957
		WHEATLAND	COMMERCIAL	6.412	163	170	203	1307
122+0.568	LV WHEATLAND CO/ENT GOLDEN VALLEY							
			ALL VEHICLES		1045	1020	975	6742
		GOLDEN VALLEY	COMMERCIAL	6.915	170	175	198	1375
129+0.506	ENT RYEGATE CL							
		GOLDEN VALLEY	ALL VEHICLES	0.313	1270	1155	1175	367
129+0.819	JCT FAS 238 & FAS 300							
		GOLDEN VALLEY	ALL VEHICLES	0.688	1270	1155	1345	925
130+0.503	LV RYEGATE CL							
			ALL VEHICLES		1119	1024	1174	18304
		GOLDEN VALLEY	COMMERCIAL	15.578	182	176	195	3038
146+0.081	JCT FAP 53 BEG OL RTF 14-4(10)							
			ALL VEHICLES		325	290	330	1858
		GOLDEN VALLEY	COMMERCIAL	5.631	68	62	65	366
151+0.679	LV GOLDEN VALLEY CO/ENT MUSSELSHELL							
			ALL VEHICLES		315	295	305	3339
		MUSSELSHELL	COMMERCIAL	10.950	66	63	60	657
162+0.643	JCT FAS 381							
			ALL VEHICLES		420	395	400	1948
		MUSSELSHELL	COMMERCIAL	4.870	67	67	61	298
167+0.532	JCT FAP 16							
			ALL VEHICLES		3010	2870	2855	2766
		MUSSELSHELL	COMMERCIAL	0.969	296	230	240	233
168+0.500	ENT ROUNDUP CL END OL RTF 14-4(10)							
		MUSSELSHELL	ALL VEHICLES	0.951	5130	5187	5231	4975
169+0.452	JCT FAP 61 END 4 LN							
		MUSSELSHELL	ALL VEHICLES	0.710	1028	1002	1083	769
170+0.161	LV ROUNDUP CL							
			ALL VEHICLES		484	500	561	12320
		MUSSELSHELL	COMMERCIAL	21.931	64	73	68	1505
192+0.108	JCT FAS 310							
			ALL VEHICLES		465	365	440	5100
		MUSSELSHELL	COMMERCIAL	11.592	61	58	67	785
203+0.707	ENT MELSTONE CL							

FAP 14

MILE POST	SECTION DESCRIPTION	COUNTY	TRAFFIC TYPE	SECTION LENGTH	*******ADT******* 89	90	91	VEH MILES
203+0.707	ENT MELSTONE CL							
		MUSSELSHELL	ALL VEHICLES	1.454	511	448	510	741
205+0.177	LV MELSTONE CL							
			ALL VEHICLES		410	420	499	344
		MUSSELSHELL	COMMERCIAL	0.690	54	67	66	45
205+0.867	JCT FAS 500							
			ALL VEHICLES		290	340	330	429
		MUSSELSHELL	COMMERCIAL	1.301	58	54	56	73
207+0.150	LV MUSSELSHELL CO/ENT ROSEBUD CO							
			ALL VEHICLES		235	260	250	5661
		ROSEBUD	COMMERCIAL	22.647	47	49	51	1162
229+0.784	INGOMAR							
			ALL VEHICLES		241	265	270	11009
		ROSEBUD	COMMERCIAL	40.717	44	50	47	1931
270+0.503	ENT FORSYTH CL							
		ROSEBUD	ALL VEHICLES	0.316	1425	1475	1520	480
270+0.819	LV FORSYTH CL							
			ALL VEHICLES		1890	1950	2090	6
		ROSEBUD	COMMERCIAL	0.003	160	165	125	
270+0.822	JCT FAP 95							
			ALL VEHICLES		1400	1500	1700	112
		ROSEBUD	COMMERCIAL	0.066	119	127	170	11
270+0.888	JCT FAI 94 FORSYTH INT							

FAP 16

0+0.000	JCT FAI 90 LOCKWOOD INT							
			ALL VEHICLES		16730	16800	15500	19623
		YELLOWSTONE	COMMERCIAL	1.266	1003	1008	930	1177
1+0.255	JCT FAU 1030(1ST AVE N)							
			ALL VEHICLES		27620	20170	21500	5246
		YELLOWSTONE	COMMERCIAL	0.244	966	806	967	236
1+0.499	JCT FAU 1018(4TH AVE N)							

FAP 16

MILE POST	SECTION DESCRIPTION	COUNTY	TRAFFIC TYPE	SECTION LENGTH	*******ADT******* 89	90	91	VEH MILES
1+0.499	JCT FAU 1018(4TH AVE N)							
			ALL VEHICLES		34220	32000	35000	3710
		YELLOWSTONE	COMMERCIAL	0.106	1197	1120	1225	129
1+0.605	ENT BILLINGS CL							
		YELLOWSTONE	ALL VEHICLES	0.026	34220	31500	35000	910
1+0.631	JCT FAU 1029(6TH AVE N)							
		YELLOWSTONE	ALL VEHICLES	0.364	44000	39840	49600	18054
1+0.995	JCT FAU 1014(AIRPORT RD)							
		YELLOWSTONE	ALL VEHICLES	0.692	35925	34975	36370	25168
2+0.637	JCT FAU 1027(HILLTOP RD)							
		YELLOWSTONE	ALL VEHICLES	1.004	24581	26497	26136	26241
3+0.659	JCT FAU 1012(WICKS LN)							
		YELLOWSTONE	ALL VEHICLES	1.088	13197	14263	13648	14850
4+0.653	JCT HUNTLEY RD LV BILLINGS CL & UL							
			ALL VEHICLES		1768	1839	1888	38216
		YELLOWSTONE	COMMERCIAL	20.237	219	229	194	3936
25+0.140	LV YELLOWSTONE CO/ENT MUSSELSHELL							
			ALL VEHICLES		1746	1738	1609	33821
		MUSSELSHELL	COMMERCIAL	21.009	213	218	165	3483
46+0.202	KLEIN END OL F 16-2(3)							
			ALL VEHICLES		1990	1955	1870	3437
		MUSSELSHELL	COMMERCIAL	1.838	218	195	192	354
48+0.022	JCT FAP 14 W OF ROUNDUP							

FAP 17

0+0.000	JCT FAP 42 AT FORT PECK							
		VALLEY	ALL VEHICLES	2.470	400	405	460	1136
2+0.170	LV FORT PECK CL ENT CMR GAME REFUGE							
			ALL VEHICLES		309	313	336	3252
		VALLEY	COMMERCIAL	9.659	16	25	20	200
12+0.023	ENT NASHUA CL							

FAP 17

MILE POST	SECTION DESCRIPTION	COUNTY	TRAFFIC TYPE	SECTION LENGTH	*******ADT******* 89	90	91	VEH MILES
12+0.023	ENT NASHUA CL							
		VALLEY	ALL VEHICLES	1.007	1211	1048	1019	1026
13+0.030	JCT FAP 1 IN NASHUA							

FAP 18

0+0.000	JCT FAP 2 IN MILES CITY							
		CUSTER	ALL VEHICLES	0.075	6090	6070	6170	462
0+0.075	JCT FAU 8003(PLEASANT ST)							
		CUSTER	ALL VEHICLES	0.230	4990	4770	5150	1184
0+0.305	JCT FAU 8001(WASHINGTON ST)							
		CUSTER	ALL VEHICLES	0.675	3624	2990	3335	2251
1+0.000	LV MILES CITY CL & UL							
			ALL VEHICLES		1769	1454	1649	1919
		CUSTER	COMMERCIAL	1.164	135	120	138	160
2+0.152	JCT FAS 489							
			ALL VEHICLES		420	335	325	5827
		CUSTER	COMMERCIAL	17.932	57	70	74	1337
20+0.059	LV CUSTER CO/ENT ROSEBUD CO							
			ALL VEHICLES		264	239	244	3637
		ROSEBUD	COMMERCIAL	14.845	45	50	66	985
34+0.903	JCT FAS 462							
			ALL VEHICLES		170	140	180	572
		ROSEBUD	COMMERCIAL	3.183	29	29	48	155
38+0.093	LV ROSEBUD CO/ENT GARFIELD CO							
			ALL VEHICLES		196	186	251	11252
		GARFIELD	COMMERCIAL	44.700	29	31	60	2707
83+0.045	JCT FAP 57 S OF JORDAN							

FAP 19

MILE POST	SECTION DESCRIPTION	COUNTY	TRAFFIC TYPE	SECTION LENGTH	*******ADT******* 89	90	91	VEH MILES
0+0.000	JCT FAI 90 ANACONDA INT							
			ALL VEHICLES		2480	2580	2470	7135
		DEER LODGE	COMMERCIAL	2.889	215	270	301	870
2+0.896	JCT FAS 441							
			ALL VEHICLES		3160	3500	3780	5704
		DEER LODGE	COMMERCIAL	1.509	214	315	351	530
4+0.396	JCT ANACONDA-RALSTON RD							
			ALL VEHICLES		3900	4130	3890	4516
		DEER LODGE	COMMERCIAL	1.161	265	371	361	420
5+0.559	JCT FAP 47							
			ALL VEHICLES		6100	6150	5630	7375
		DEER LODGE	COMMERCIAL	1.310	366	369	377	494
6+0.874	ENT ANACONDA UL							
			ALL VEHICLES		6100	6150	5860	1365
		DEER LODGE	COMMERCIAL	0.233	366	369	392	91
7+0.103	ENT ANACONDA CL							
		DEER LODGE	ALL VEHICLES	0.056	6100	6150	5860	328
7+0.159	BEG WB COUPLET(COMMERCIAL ST)							
		DEER LODGE	ALL VEHICLES	1.198	5530	5495	5930	7104
8+0.357	JCT FAU 0205(MAIN ST)							
		DEER LODGE	ALL VEHICLES	0.574	4625	4760	4865	2792
8+0.931	END WB COUPLET							
		****NON EXISTENT****		0.001				
8+0.932	BEG EB COUPLET(PARK AVE)							
		DEER LODGE	ALL VEHICLES	0.532	6555	6845	5540	2947
9+0.464	JCT FAU 0205(MAIN ST)							
		DEER LODGE	ALL VEHICLES	1.270	7285	7410	6150	7810
10+0.734	END EB COUPLET							
		****NON EXISTENT****		0.001				
10+0.735	RESUME RTE - WEST END OF COUPLET							
		DEER LODGE	ALL VEHICLES	1.119	6035	6440	6447	7215
10+1.854	LV ANACONDA UL							

FAP 19

MILE POST	SECTION DESCRIPTION	COUNTY	TRAFFIC TYPE	SECTION LENGTH	*******ADT******* 89	90	91	VEH MILES
10+1.854	LV ANACONDA UL							
		DEER LODGE	ALL VEHICLES	0.118	3640	3920	4220	497
10+1.972	LV ANACONDA CL							
			ALL VEHICLES		1469	1671	1740	30284
		DEER LODGE	COMMERCIAL	17.401	126	144	125	2185
27+0.690	LV DEER LODGE CO/ENT GRANITE CO							
			ALL VEHICLES		607	631	633	2504
		GRANITE	COMMERCIAL	3.951	66	63	72	287
31+0.677	JCT SKALKAHO PASS RD							
			ALL VEHICLES		620	600	630	4067
		GRANITE	COMMERCIAL	6.456	68	60	75	488
38+0.152	JCT RD TO PHILIPSBURG							
			ALL VEHICLES		585	610	625	165
		GRANITE	COMMERCIAL	0.265	64	61	75	19
38+0.417	JCT FAS 348							
			ALL VEHICLES		625	695	640	6314
		GRANITE	COMMERCIAL	9.866	68	69	76	757
48+0.325	END RTF 19-2(12) MAXVILLE							
			ALL VEHICLES		540	590	555	5071
		GRANITE	COMMERCIAL	9.137	59	59	66	608
57+0.499	JCT FAS 512 & 513							
			ALL VEHICLES		810	805	885	5448
		GRANITE	COMMERCIAL	6.156	89	80	87	539
63+0.671	ENT DRUMMOND CL							
		GRANITE	ALL VEHICLES	0.291	760	750	960	279
63+0.962	JCT FAP 96							
		GRANITE	ALL VEHICLES	0.038	2070	2160	2000	76
64+0.000	JCT FAI 90 W DRUMMOND INT							

FAP 20

MILE POST	SECTION DESCRIPTION	COUNTY	TRAFFIC TYPE	SECTION LENGTH	*******ADT******* 89	90	91	VEH MILES
0+0.000	JCT FAP 57 BEG OL F 20-1(4)							
			ALL VEHICLES		4370	4660	4830	2917
		DAWSON	COMMERCIAL	0.604	445	489	507	306
0+0.604	JCT FAI 94 SIDNEY INT							
			ALL VEHICLES		4170	4120	4080	2260
		DAWSON	COMMERCIAL	0.554	392	432	408	226
1+0.167	JCT FAU 5001(AVE "A")							
			ALL VEHICLES		2625	2830	2700	1603
		DAWSON	COMMERCIAL	0.594	288	339	399	237
1+0.761	LV GLENDIVE UL							
			ALL VEHICLES		2479	2739	2349	4615
		DAWSON	COMMERCIAL	1.964	272	328	399	785
3+0.727	JCT FAS 254							
			ALL VEHICLES		1347	1361	1297	24719
		DAWSON	COMMERCIAL	19.045	238	227	272	5191
23+0.110	LV DAWSON CO/ENT RICHLAND CO							
			ALL VEHICLES		2157	2016	1568	42130
		RICHLAND	COMMERCIAL	26.862	403	339	286	7707
50+0.012	BEG OL F 20-2(12) JCT FAP 26-FAP 51							
			ALL VEHICLES		4315	4555	4025	3606
		RICHLAND	COMMERCIAL	0.896	538	494	371	333
50+0.908	ENT SIDNEY UL							
			ALL VEHICLES		6030	6860	5850	3316
		RICHLAND	COMMERCIAL	0.567	735	727	479	271
51+0.474	JCT FAU 10402(14TH ST)							
		RICHLAND	ALL VEHICLES	0.619	9745	10435	10650	6592
52+0.081	JCT FAU 10404(5TH ST)							
		RICHLAND	ALL VEHICLES	0.283	10455	11125	11255	3185
52+0.364	JCT FAU 10406(MAIN ST)							
		RICHLAND	ALL VEHICLES	0.071	10350	10630	10540	748
52+0.435	JCT FAU 10409(2ND ST)							
		RICHLAND	ALL VEHICLES	0.134	4440	4180	4600	616
52+0.569	END OL F 20-2(12) JCT FAP 62 LV CL							
			ALL VEHICLES		4415	4190	3300	1989
		RICHLAND	COMMERCIAL	0.603	303	419	333	200
53+0.167	LV SIDNEY UL							

FAP 20

MILE POST	SECTION DESCRIPTION	COUNTY	TRAFFIC TYPE	SECTION LENGTH	*******ADT******* 89	90	91	VEH MILES
53+0.167	LV SIDNEY UL							
			ALL VEHICLES		2719	2540	2657	24889
		RICHLAND	COMMERCIAL	9.366	286	254	322	3020
62+0.517	ENT FAIRVIEW CL							
		RICHLAND	ALL VEHICLES	1.210	3145	3173	3406	4121
63+0.722	JCT FAS 201							
		RICHLAND	ALL VEHICLES	0.143	2310	2040	1820	260
63+0.865	LV FAIRVIEW CL							
			ALL VEHICLES		2055	1870	1680	586
		RICHLAND	COMMERCIAL	0.349	246	204	220	76
64+0.245	MONTANA/NORTH DAKOTA STATE LINE							

FAP 21

0+0.000	JCT FAI 15 MIDWAY INT							
			ALL VEHICLES		800	850	1170	3656
		PONDERA	COMMERCIAL	3.125	84	93	122	383
3+0.254	JCT FAS 219							
			ALL VEHICLES		1900	1880	1910	939
		PONDERA	COMMERCIAL	0.492	199	206	200	98
3+0.746	ENT CONRAD CL END OL RTF 21-1(3)							
		PONDERA	ALL VEHICLES	0.373	3655	3945	3850	1436
4+0.119	JCT FAS 534							
		PONDERA	ALL VEHICLES	0.379	4965	5290	5045	1912
4+0.498	JCT FAS 218							
		PONDERA	ALL VEHICLES	0.497	3160	3200	3055	1518
4+0.995	LV CONRAD CL							
			ALL VEHICLES		1800	1830	1810	322
		PONDERA	COMMERCIAL	0.178	189	201	190	33
5+0.175	JCT FAI 15 N CONRAD INT							

MILE POST	SECTION DESCRIPTION	COUNTY	TRAFFIC TYPE	SECTION LENGTH	*******ADT******* 89	90	91	VEH MILES
0+0.000	JCT FAP 32 IN SCOBEY							
		DANIELS	ALL VEHICLES	0.523	1620	1480	1555	813
0+0.523	LV SCOBEY CL							
		DANIELS	ALL VEHICLES	10.871	596	559	583	6345
			COMMERCIAL		55	62	71	775
11+0.436	JCT FAS 251							
		DANIELS	ALL VEHICLES	0.002	340	360	420	
			COMMERCIAL		33	43	57	
11+0.438	JCT FAS 511							
		DANIELS	ALL VEHICLES	6.494	340	360	420	2727
			COMMERCIAL		33	43	57	373
17+0.900	LV DANIELS CO/ENT SHERIDAN CO							
		SHERIDAN	ALL VEHICLES	12.404	438	416	468	5815
			COMMERCIAL		39	50	64	796
30+0.267	JCT FAS 374							
		SHERIDAN	ALL VEHICLES	10.793	1018	887	999	10783
			COMMERCIAL		79	91	89	965
41+0.045	ENT PLENTYWOOD CL							
		SHERIDAN	ALL VEHICLES	0.113	2900	2650	2850	322
41+0.158	JCT FAP 34							
		SHERIDAN	ALL VEHICLES	1.195	4894	4459	5321	6359
42+0.348	LV PLENTYWOOD CL							
		SHERIDAN	ALL VEHICLES	0.829	2419	2229	2589	2146
			COMMERCIAL		212	156	243	201
43+0.377	JCT FAP 30							
		SHERIDAN	ALL VEHICLES	5.450	1260	1240	1280	6976
			COMMERCIAL		160	161	163	890
48+0.862	JCT FAS 517							
		SHERIDAN	ALL VEHICLES	7.251	1120	1140	1210	8773
			COMMERCIAL		142	148	163	1184
55+0.893	JCT FAS 258							
		SHERIDAN	ALL VEHICLES	7.852	1055	915	1025	8048
			COMMERCIAL		133	118	166	1305
63+0.746	ENT MEDICINE LAKE CL							
		SHERIDAN	ALL VEHICLES	0.593	1035	1030	1190	705
64+0.346	LV MEDICINE LAKE CL							

FAP 22

MILE POST	SECTION DESCRIPTION	COUNTY	TRAFFIC TYPE	SECTION LENGTH	*******ADT******* 89	90	91	VEH MILES
64+0.346	LV MEDICINE LAKE CL							
			ALL VEHICLES		925	939	1079	5946
		SHERIDAN	COMMERCIAL	5.506	117	128	177	976
69+0.830	JCT FAS 350							
			ALL VEHICLES		825	830	800	1602
		SHERIDAN	COMMERCIAL	2.003	104	120	160	320
71+0.833	LV SHERIDAN CO/ENT ROOSEVELT CO							
			ALL VEHICLES		760	784	850	2978
		ROOSEVELT	COMMERCIAL	3.504	96	113	170	595
75+0.350	JCT FAS 344							
			ALL VEHICLES		1020	970	1040	376
		ROOSEVELT	COMMERCIAL	0.362	129	140	208	75
75+0.712	JCT FAS 405							
			ALL VEHICLES		1020	970	785	113
		ROOSEVELT	COMMERCIAL	0.145	129	140	211	30
75+0.857	ENT FROID CL							
		ROOSEVELT	ALL VEHICLES	0.024	960	885	800	19
75+0.881	LV FROID CL							
			ALL VEHICLES		835	794	800	10106
		ROOSEVELT	COMMERCIAL	12.625	125	115	216	2728
88+0.489	ENT CULBERTSON CL							
		ROOSEVELT	ALL VEHICLES	0.132	1015	1275	1215	160
88+0.621	JCT FAP 1 END OL F 22-3(1)							

FAP 23

0+0.000	JCT FAP 2 IN MILES CITY							
		CUSTER	ALL VEHICLES	0.369	7290	8200	7830	2889
0+0.369	JCT FAU 8006(STREVELL AVE)							
		CUSTER	ALL VEHICLES	0.438	6870	6910	6540	2864
1+0.133	LV MILES CITY CL							

FAP 23

MILE POST	SECTION DESCRIPTION	COUNTY	TRAFFIC TYPE	SECTION LENGTH	*******ADT******* 89	90	91	VEH MILES
1+0.133	LV MILES CITY CL							
			ALL VEHICLES		6890	6975	6925	415
		CUSTER	COMMERCIAL	0.060	289	279	484	29
1+0.193	JCT FAU 8008(HAYNES AVE)							
			ALL VEHICLES		6485	6635	6865	3521
		CUSTER	COMMERCIAL	0.513	272	265	480	246
1+0.706	JCT FAU 8011(COMSTOCK ST) ENT CL							
			ALL VEHICLES		5920	5760	5975	2276
		CUSTER	COMMERCIAL	0.381	312	230	418	159
2+0.102	LV MILES CITY CL & UL							
			ALL VEHICLES		5780	5290	5530	348
		CUSTER	COMMERCIAL	0.063	369	211	387	24
2+0.165	JCT FAI 94 BROADUS INT							
			ALL VEHICLES		2480	2330	2580	1447
		CUSTER	COMMERCIAL	0.561	287	281	258	144
2+0.726	ENT MILES CITY CL							
		CUSTER	ALL VEHICLES	0.250	1630	1585	1880	470
2+0.976	LV MILES CITY CL							
			ALL VEHICLES		714	719	999	10060
		CUSTER	COMMERCIAL	10.061	104	111	122	1235
13+0.088	JCT FAS 332							
			ALL VEHICLES		506	448	523	19618
		CUSTER	COMMERCIAL	37.471	81	80	121	4551
50+0.580	LV CUSTER CO/ENT POWDER RIVER CO							
			ALL VEHICLES		487	479	487	12556
		POWDER RIVER	COMMERCIAL	25.752	78	86	113	2913
76+0.303	JCT FAP 37							
			ALL VEHICLES		1300	1302	1235	3401
		POWDER RIVER	COMMERCIAL	2.754	330	338	279	768
79+0.084	JCT FAS 391							
			ALL VEHICLES		1420	1400	1500	121
		POWDER RIVER	COMMERCIAL	0.081	360	364	339	27
79+0.165	ENT BROADUS CL							
		POWDER RIVER	ALL VEHICLES	0.800	2134	2379	2081	1665
79+0.965	LV BROADUS CL							

FAP 23

MILE POST	SECTION DESCRIPTION	COUNTY	TRAFFIC TYPE	SECTION LENGTH	*******ADT******* 89	90	91	VEH MILES
79+0.965	LV BROADUS CL							
			ALL VEHICLES		1404	1374	1439	4543
		POWDER RIVER	COMMERCIAL	3.155	356	357	325	1026
83+0.090	JCT FAP 54							
			ALL VEHICLES		800	790	795	14702
		POWDER RIVER	COMMERCIAL	18.494	224	237	216	4013
101+0.585	LV POWDER RIVER CO/ENT CARTER CO							
			ALL VEHICLES		805	705	650	276
		CARTER	COMMERCIAL	0.426	225	212	189	80
102+0.038	JCT FAS 544							
			ALL VEHICLES		790	670	710	5290
		CARTER	COMMERCIAL	7.452	221	201	206	1539
109+0.474	JCT FAS 277							
			ALL VEHICLES		809	729	854	23536
		CARTER	COMMERCIAL	27.529	226	219	248	6848
137+0.000	JCT FAS 323							
			ALL VEHICLES		880	780	990	2838
		CARTER	COMMERCIAL	2.867	246	234	288	825
139+0.854	MONTANA/WYOMING STATE LINE							

FAP 24

0+0.000	JCT FAI 90 BONNER INT							
			ALL VEHICLES		6850	7650	6050	6467
		MISSOULA	COMMERCIAL	1.069	685	765	605	646
0+1.069	JCT FAS 210							
			ALL VEHICLES		2399	2255	2163	68268
		MISSOULA	COMMERCIAL	31.558	452	436	439	13858
31+0.892	JCT FAP 83							
			ALL VEHICLES		1470	1470	1480	5661
		MISSOULA	COMMERCIAL	3.825	299	235	337	1290
35+0.684	LV MISSOULA CO/ENT POWELL CO							

FAP 24

MILE POST	SECTION DESCRIPTION	COUNTY	TRAFFIC TYPE	SECTION LENGTH	*******ADT******* 89	90	91	VEH MILES
35+0.684	LV MISSOULA CO/ENT POWELL CO							
			ALL VEHICLES		1301	1325	1387	27761
		POWELL	COMMERCIAL	20.004	265	212	316	6329
55+0.653	JCT FAP 41							
			ALL VEHICLES		1055	1125	1210	11860
		POWELL	COMMERCIAL	9.802	215	180	248	2431
65+0.472	LV POWELL CO/ENT LEWIS & CLARK CO							
			ALL VEHICLES		1445	1476	1731	10985
		LEWIS AND CLARK	COMMERCIAL	6.345	294	236	281	1789
71+0.796	LINCOLN							
			ALL VEHICLES		1309	1304	1444	16134
		LEWIS AND CLARK	COMMERCIAL	11.166	267	208	284	3171
82+0.977	JCT FAS 279							
			ALL VEHICLES		1044	969	1144	19976
		LEWIS AND CLARK	COMMERCIAL	17.447	213	195	234	4095
100+0.420	JCT FAS 434							
			ALL VEHICLES		1080	955	1125	9705
		LEWIS AND CLARK	COMMERCIAL	8.627	220	192	230	1989
109+0.051	JCT FAP 9							
			ALL VEHICLES		1020	920	985	7669
		LEWIS AND CLARK	COMMERCIAL	7.786	208	185	201	1572
116+0.882	LV LEWIS & CLARK CO/ENT CASCADE CO							
			ALL VEHICLES		1160	1005	1080	11509
		CASCADE	COMMERCIAL	10.657	236	203	221	2359
127+0.476	JCT FAS 565 BEG OL RTF 24-4(9)							
			ALL VEHICLES		2190	1630	1875	20306
		CASCADE	COMMERCIAL	10.830	446	329	328	3557
138+0.343	SUN RIVER							
			ALL VEHICLES		2310	1780	2150	2494
		CASCADE	COMMERCIAL	1.160	471	359	328	381
139+0.402	JCT FAP 3 END OL F 3-1(5)							

FAP 25

MILE POST	SECTION DESCRIPTION	COUNTY	TRAFFIC TYPE	SECTION LENGTH	*******ADT******* 89	90	91	VEH MILES
0+0.000	JCT FAP 57 IN CIRCLE							
		MCCONE	ALL VEHICLES	0.015	600	530	610	9
0+0.015	LV CIRCLE CL							
			ALL VEHICLES		538	448	503	11951
		MCCONE	COMMERCIAL	23.717	75	105	86	2043
23+0.919	JCT FAS 254							
			ALL VEHICLES		455	495	470	4918
		MCCONE	COMMERCIAL	10.465	64	116	80	841
34+0.358	JCT FAS 201							
			ALL VEHICLES		456	624	508	6165
		MCCONE	COMMERCIAL	12.114	64	140	87	1054
46+0.499	LV MCCONE CO/ENT ROOSEVELT CO							
			ALL VEHICLES		900	970	880	363
		ROOSEVELT	COMMERCIAL	0.413	126	148	150	62
46+0.912	JCT FAP 32							
			ALL VEHICLES		965	1030	990	5416
		ROOSEVELT	COMMERCIAL	5.471	136	157	151	828
52+0.380	ENT WOLF POINT CL							
		ROOSEVELT	ALL VEHICLES	0.714	8257	8256	8764	6258
53+0.064	JCT FAP 1 IN WOLF POINT							

FAP 26

0+0.000	JCT FAP 20 & 51 BEG OL F 26-1(2)							
			ALL VEHICLES		1789	1589	1695	4544
		RICHLAND	COMMERCIAL	2.681	311	267	262	704
2+0.746	JCT FAS 261 END OL F 26-1(2)							
			ALL VEHICLES		1000	990	1239	3850
		RICHLAND	COMMERCIAL	3.105	174	166	192	596
5+0.821	JCT FAS 202							
			ALL VEHICLES		410	350	350	597
		RICHLAND	COMMERCIAL	1.707	71	58	70	119
7+0.526	MONTANA/N DAKOTA STATE LINE							

MILE POST	SECTION DESCRIPTION	COUNTY	TRAFFIC TYPE	SECTION LENGTH	*******ADT******* 89	90	91	VEH MILES
0+0.000	JCT FAS 323 IN EKALAKA							
		CARTER	ALL VEHICLES	0.355	395	380	465	165
0+0.355	LV EKALAKA CL							
			ALL VEHICLES		260	255	230	2695
		CARTER	COMMERCIAL	11.720	35	53	34	407
12+0.063	LV CARTER CO/ENT FALLON CO							
			ALL VEHICLES		239	209	170	251
		FALLON	COMMERCIAL	1.480	32	44	25	37
13+0.543	JCT FAS 322							
			ALL VEHICLES		230	200	200	1792
		FALLON	COMMERCIAL	8.962	31	42	30	270
22+0.502	JCT FAS 494 END OL RTF 27-2(4)							
			ALL VEHICLES		270	215	260	1719
		FALLON	COMMERCIAL	6.612	36	45	32	216
29+0.146	JCT FAS 322 END OL RTF 27-2(7)							
			ALL VEHICLES		630	585	550	3030
		FALLON	COMMERCIAL	5.510	85	87	61	338
34+0.643	ENT BAKER CL							
		FALLON	ALL VEHICLES	0.810	2018	1764	1803	1461
35+0.445	JCT FAP 2							
		FALLON	ALL VEHICLES	0.511	3735	3690	3450	1762
36+0.000	LV BAKER CL							
			ALL VEHICLES		1854	1829	1584	834
		FALLON	COMMERCIAL	0.527	129	172	126	66
36+0.527	JCT FAS 493							
			ALL VEHICLES		549	514	464	6126
		FALLON	COMMERCIAL	13.176	101	98	78	1037
49+0.714	JCT FAS 336							
			ALL VEHICLES		360	320	330	1651
		FALLON	COMMERCIAL	5.005	66	72	66	330
54+0.746	LV FALLON CO/ENT WIBAUX CO							
			ALL VEHICLES		360	335	290	291
		WIBAUX	COMMERCIAL	1.005	66	75	58	58
55+0.758	JCT FAS 413							
			ALL VEHICLES		360	375	295	4127
		WIBAUX	COMMERCIAL	13.993	66	84	59	825
69+0.739	JCT FAS 413							

FAP 27

MILE POST	SECTION DESCRIPTION	COUNTY	TRAFFIC TYPE	SECTION LENGTH	*******ADT******* 89	90	91	VEH MILES
69+0.739	JCT FAS 413							
			ALL VEHICLES		515	500	510	4786
		WIBAUX	COMMERCIAL	9.385	79	100	101	954
79+0.102	ENT WIBAUX CL END OL RTF 27-3(4)							
		WIBAUX	ALL VEHICLES	0.979	1913	1970	2072	2028
80+0.077	JCT FAP 97							
		WIBAUX	ALL VEHICLES	0.714	840	750	810	578
80+0.791	JCT FAI 94 E WIBAUX INT							

FAP 28

0+0.000	YELLOWSTONE PARK BOUNDARY							
			ALL VEHICLES		330	470	610	5308
		PARK	COMMERCIAL	8.703	8	9	12	106
8+0.706	LV MONTANA/ENT WYOMING							
			ALL VEHICLES		330	470	525	18643
			COMMERCIAL	35.512	8	9	10	372
45+0.000	LV WYOMING/ENT MONTANA							
			ALL VEHICLES		390	615	600	11548
		CARBON	COMMERCIAL	19.247	9	19	12	230
64+0.237	LV CUSTER NF							
			ALL VEHICLES		680	990	1025	4261
		CARBON	COMMERCIAL	4.158	19	39	33	140
68+0.318	ENT RED LODGE CL							
		CARBON	ALL VEHICLES	0.269	910	1220	1330	357
68+0.587	LV RED LODGE CL							
			ALL VEHICLES		1995	2505	2580	82
		CARBON	COMMERCIAL	0.032	59	90	103	3
68+0.619	JCT FAS 308							
			ALL VEHICLES		3080	3790	3830	122
		CARBON	COMMERCIAL	0.032	92	132	153	4
68+0.651	ENT RED LODGE CL							

FAP 28

MILE POST	SECTION DESCRIPTION	COUNTY	TRAFFIC TYPE	SECTION LENGTH	*******ADT******* 89	90	91	VEH MILES
68+0.651	ENT RED LODGE CL							
		CARBON	ALL VEHICLES	1.448	4682	4732	4811	6967
70+0.185	JCT FAP 78							
		CARBON	ALL VEHICLES	1.397	2120	1970	2070	2891
71+0.599	LV RED LODGE CL							
			ALL VEHICLES		1624	1529	1650	38471
		CARBON	COMMERCIAL	23.311	107	77	141	3308
94+0.896	JCT FAS 421							
			ALL VEHICLES		2250	2200	2120	1045
		CARBON	COMMERCIAL	0.493	148	112	182	89
95+0.389	ENT JOLIET CL							
		CARBON	ALL VEHICLES	1.049	2437	2438	2429	2548
96+0.673	LV JOLIET CL							
			ALL VEHICLES		2253	2280	2337	12324
		CARBON	COMMERCIAL	5.272	148	116	201	1059
101+0.708	JCT FAP 4							

FAP 29

0+0.000	JCT FAP 13 IN ENNIS							
		MADISON	ALL VEHICLES	0.244	1925	2050	1890	461
0+0.244	LV ENNIS CL							
			ALL VEHICLES		933	867	796	10198
		MADISON	COMMERCIAL	12.803	46	67	70	905
13+0.054	ENT VIRGINIA CITY CL							
		MADISON	ALL VEHICLES	1.767	1109	1017	1022	1805
14+0.828	LV VIRGINIA CITY CL							
			ALL VEHICLES		793	838	868	7321
		MADISON	COMMERCIAL	8.431	39	67	78	658
23+0.233	JCT FAS 357							
			ALL VEHICLES		1025	1135	1030	10164
		MADISON	COMMERCIAL	9.868	51	90	92	914
33+0.097	ENT SHERIDAN CL							

70

FAP 29

MILE POST	SECTION DESCRIPTION	COUNTY	TRAFFIC TYPE	SECTION LENGTH	*******ADT******* 89	90	91	VEH MILES
33+0.097	ENT SHERIDAN CL							
		MADISON	ALL VEHICLES	1.105	1785	2015	1991	2200
34+0.189	LV SHERIDAN CL							
			ALL VEHICLES		1150	1195	1262	10137
		MADISON	COMMERCIAL	8.029	57	95	142	1145
42+0.237	ENT TWIN BRIDGES CL							
		MADISON	ALL VEHICLES	0.607	1780	1760	1745	1059
42+0.844	JCT FAP 49							
		MADISON	ALL VEHICLES	0.408	1690	1910	1935	789
43+0.258	LV TWIN BRIDGES CL END 4 LN							
			ALL VEHICLES		1149	1319	1164	11515
		MADISON	COMMERCIAL	9.885	201	275	200	1980
53+0.157	JCT FAS 422							
			ALL VEHICLES		1020	1270	1060	4372
		MADISON	COMMERCIAL	4.125	178	265	182	752
57+0.272	JCT FAP 55							
			ALL VEHICLES		300	300	320	211
		MADISON	COMMERCIAL	0.661	45	28	41	27
57+0.933	LV MADISON CO/ENT SILVER BOW CO							
			ALL VEHICLES		300	300	330	655
		SILVER BOW	COMMERCIAL	1.987	45	28	42	85
59+0.893	LV SILVER BOW CO/ENT JEFFERSON CO							
			ALL VEHICLES		300	300	373	2160
		JEFFERSON	COMMERCIAL	5.790	45	28	44	256
66+0.000	JCT MONT 2							
			ALL VEHICLES		490	420	560	5064
		JEFFERSON	COMMERCIAL	9.043	73	39	48	440
75+0.032	LV JEFFERSON CO/ENT SILVER BOW CO							
			ALL VEHICLES		645	650	695	3586
		SILVER BOW	COMMERCIAL	5.160	76	39	49	256
80+0.192	JCT FAS 375							
			ALL VEHICLES		1450	1455	1455	4625
		SILVER BOW	COMMERCIAL	3.179	145	65	87	277
83+0.376	JCT FAS 393							
			ALL VEHICLES		5470	5370	4740	592
		SILVER BOW	COMMERCIAL	0.125	547	429	412	51
83+0.501	ENT BUTTE UL							

FAP 29

MILE POST	SECTION DESCRIPTION	COUNTY	TRAFFIC TYPE	SECTION LENGTH	*******ADT******* 89	90	91	VEH MILES
83+0.501	ENT BUTTE UL							
			ALL VEHICLES		8610	8670	8060	10332
		SILVER BOW	COMMERCIAL	1.282	567	454	490	629
84+0.799	JCT FAU 1818(4-MILE VUE)							
			ALL VEHICLES		11900	11168	11410	7701
		SILVER BOW	COMMERCIAL	0.675	595	446	570	385
85+0.446	JCT FAU 1816(ELIZABETH WARREN DR)							
			ALL VEHICLES		17740	16510	17020	5293
		SILVER BOW	COMMERCIAL	0.311	887	495	680	211
85+0.757	ENT BUTTE CL							
		SILVER BOW	ALL VEHICLES	0.021	17740	16510	17020	357
85+0.778	JCT FAU 1805(HOLMES AVE)							
		SILVER BOW	ALL VEHICLES	0.645	18709	20415	19590	12635
86+0.423	JCT FAI 15 HARRISON AVE INT							
		SILVER BOW	ALL VEHICLES	1.123	16034	16123	16598	18639
87+0.520	JCT FAU 1810(GRAND AVE)							
		SILVER BOW	ALL VEHICLES	0.498	16360	16870	16420	8177
88+0.018	JCT FAU 1806(FRONT ST)							
		SILVER BOW	ALL VEHICLES	0.843	6954	7314	7098	5984
88+0.861	JCT FAU 1807(PARK ST)							
		SILVER BOW	ALL VEHICLES	0.344	5458	5289	4858	1671
89+0.215	JCT FAU 1804(PARK ST)							
		SILVER BOW	ALL VEHICLES	0.609	12169	13044	13023	7931
90+0.078	JCT FAU 1805(MONTANA ST) LV BUTTE							
		SILVER BOW	ALL VEHICLES	0.532	2390	2750	2350	1250
90+0.610	JCT FAI 115 EXCELSIOR ST INT							

FAP 30

0+0.000	JCT FAP 22							
			ALL VEHICLES		357	381	410	9592
		SHERIDAN	COMMERCIAL	23.396	42	57	37	882
23+0.396	ENT WESTBY CL							

FAP 30

MILE POST	SECTION DESCRIPTION	COUNTY	TRAFFIC TYPE	SECTION LENGTH	*******ADT******* 89	90	91	VEH MILES
23+0.396	ENT WESTBY CL							
		SHERIDAN	ALL VEHICLES	0.817	418	592	658	538
24+0.222	MONTANA/N DAKOTA STATE LINE							

FAP 31

0+0.000	JCT FAP 42 BEG OL RTF 31-1(6)							
			ALL VEHICLES		460	380	440	634
		VALLEY	COMMERCIAL	1.443	46	41	45	65
1+0.443	JCT FAP 1							
			ALL VEHICLES		378	381	427	6639
		VALLEY	COMMERCIAL	15.513	55	71	130	2024
16+0.960	JCT VIP RD							
			ALL VEHICLES		230	213	225	7535
		VALLEY	COMMERCIAL	33.449	42	51	40	1341
50+0.397	ENT OPHEIM CL							
		VALLEY	ALL VEHICLES	0.021	390	380	370	7
50+0.418	JCT FAS 248							
		VALLEY	ALL VEHICLES	0.415	556	492	573	237
50+0.833	LV OPHEIM CL							
			ALL VEHICLES		75	75	90	901
		VALLEY	COMMERCIAL	10.022	10	16	18	180
60+0.822	MONTANA/CANADIAN LINE							

FAP 32

MILE POST	SECTION DESCRIPTION	COUNTY	TRAFFIC TYPE	SECTION LENGTH	*******ADT******* 89	90	91	VEH MILES
0+0.000	JCT FAP 25 BEG OL RTF 32-1(7)							
			ALL VEHICLES		290	410	400	1481
		ROOSEVELT	COMMERCIAL	3.704	53	79	88	325
3+0.720	JCT FAP 1 END OL RTF 32-1(7)							
			ALL VEHICLES		327	336	328	4254
		ROOSEVELT	COMMERCIAL	12.942	57	64	64	838
16+0.621	JCT FAS 250							
			ALL VEHICLES		200	217	219	4069
		ROOSEVELT	COMMERCIAL	18.500	35	34	38	708
35+0.228	LV ROOSEVELT CO/ENT DANIELS CO							
			ALL VEHICLES		437	423	444	6903
		DANIELS	COMMERCIAL	15.547	61	46	57	900
50+0.769	ENT SCOBEY CL							
		DANIELS	ALL VEHICLES	0.529	2690	2525	2672	1413
51+0.317	JCT FAP 22							
		DANIELS	ALL VEHICLES	0.204	1170	1060	1330	271
51+0.521	JCT FAS 248 BEG OL RTF 32-2(8)							
		DANIELS	ALL VEHICLES	0.215	340	280	390	83
51+0.736	LV SCOBEY CL							
			ALL VEHICLES		154	139	177	2499
		DANIELS	COMMERCIAL	14.075	28	28	31	447
65+0.819	MONTANA/CANADIAN LINE							

FAP 33

0+0.000	JCT FAP 1 IN LIBBY BEG RTF 33-1(4)							
		LINCOLN	ALL VEHICLES	0.658	6300	6400	5920	3895
0+0.658	LV LIBBY CL END OL RTF 33-1(4)							
			ALL VEHICLES		6200	6319	6289	1893
		LINCOLN	COMMERCIAL	0.301	310	410	503	151
0+0.959	JCT FAS 508							

FAP 33

MILE POST	SECTION DESCRIPTION	COUNTY	TRAFFIC TYPE	SECTION LENGTH	*******ADT******* 89	90	91	VEH MILES
0+0.959	JCT FAS 508							
			ALL VEHICLES		1282	1309	1325	16678
		LINCOLN	COMMERCIAL	12.581	195	216	179	2252
13+0.571	JCT KOOCANUSA DAM ROAD							
			ALL VEHICLES		409	364	314	12734
		LINCOLN	COMMERCIAL	40.426	106	74	66	2674
53+0.851	JCT LAKE KOOCANUSA BRIDGE RD							
			ALL VEHICLES		580	510	550	4184
		LINCOLN	COMMERCIAL	7.608	150	104	115	878
61+0.460	JCT RD TO REXFORD							
			ALL VEHICLES		1240	1155	1150	6252
		LINCOLN	COMMERCIAL	5.437	198	120	152	831
66+0.897	JCT FAP 5 N OF EUREKA							

FAP 34

0+0.000	JCT FAP 22 IN PLENTYWOOD							
		SHERIDAN	ALL VEHICLES	0.192	1640	1135	1370	263
0+0.192	LV PLENTYWOOD CL							
			ALL VEHICLES		600	470	530	3566
		SHERIDAN	COMMERCIAL	6.730	110	88	95	642
6+0.910	RAYMOND							
			ALL VEHICLES		420	370	410	3571
		SHERIDAN	COMMERCIAL	8.711	77	69	61	538
15+0.607	MONTANA/CANADIAN LINE							

FAP 35

MILE POST	SECTION DESCRIPTION	COUNTY	TRAFFIC TYPE	SECTION LENGTH	*******ADT******* 89	90	91	VEH MILES
0+0.000	JCT FAI 90 AT ST REGIS							
			ALL VEHICLES		1165	1080	1300	9993
		MINERAL	COMMERCIAL	7.687	172	137	195	1504
7+0.680	LV MINERAL CO/ENT SANDERS CO							
			ALL VEHICLES		1020	945	975	13421
		SANDERS	COMMERCIAL	13.766	160	120	193	2658
21+0.446	JCT FAP 6 E OF PARADISE							

FAP 36

MILE POST	SECTION DESCRIPTION	COUNTY	TRAFFIC TYPE	SECTION LENGTH	*******ADT******* 89	90	91	VEH MILES
0+0.000	JCT FAP 6 E OF PLAINS							
			ALL VEHICLES		720	654	659	10790
		SANDERS	COMMERCIAL	16.350	93	78	97	1597
16+0.365	JCT FAS 382							
			ALL VEHICLES		980	870	880	2316
		SANDERS	COMMERCIAL	2.632	127	104	130	342
18+0.961	JCT FAP 77							
			ALL VEHICLES		978	860	680	8275
		SANDERS	COMMERCIAL	12.160	127	103	100	1224
31+0.138	LV SANDERS CO/ENT LAKE CO							
			ALL VEHICLES		900	835	600	306
		LAKE	COMMERCIAL	0.511	117	100	88	45
31+0.649	LV LAKE CO/ENT FLATHEAD CO							
			ALL VEHICLES		925	855	625	5340
		FLATHEAD	COMMERCIAL	8.544	120	102	92	790
40+0.186	LV FLATHEAD CO/ENT LAKE CO							
			ALL VEHICLES		1015	875	660	4307
		LAKE	COMMERCIAL	6.526	131	105	97	637
46+0.741	JCT FAP 5 AT ELMO							

FAP 37

MILE POST	SECTION DESCRIPTION	COUNTY	TRAFFIC TYPE	SECTION LENGTH	*******ADT******* 89	90	91	VEH MILES
0+0.000	JCT FAI 90 CUSTER BATTLEFIELD INT							
			ALL VEHICLES		2400	2320	2350	1210
		BIG HORN	COMMERCIAL	0.515	300	262	260	134
0+0.515	JCT FAS 342							
			ALL VEHICLES		1225	1200	1225	26615
		BIG HORN	COMMERCIAL	21.727	275	260	245	5323
22+0.243	LV CROW IR/ENT N CHEYENNE IR							
			ALL VEHICLES		1210	1200	1180	1584
		BIG HORN	COMMERCIAL	1.343	272	260	236	316
23+0.579	JCT FAS 314							
			ALL VEHICLES		1435	1320	1335	2206
		BIG HORN	COMMERCIAL	1.653	284	273	241	399
25+0.255	BUSBY							
			ALL VEHICLES		1555	1415	1530	20552
		BIG HORN	COMMERCIAL	13.433	280	292	233	3137
38+0.689	LV BIG HORN CO/ENT ROSEBUD CO							
			ALL VEHICLES		1850	1845	1850	6253
		ROSEBUD	COMMERCIAL	3.380	286	381	221	747
42+0.082	JCT FAP 39							
			ALL VEHICLES		1150	1125	1165	22573
		ROSEBUD	COMMERCIAL	19.376	227	232	183	3552
61+0.452	LV N CHEYENNE IR							
			ALL VEHICLES		1130	1100	1030	595
		ROSEBUD	COMMERCIAL	0.578	223	227	183	105
62+0.000	JCT FAS 447							
			ALL VEHICLES		1200	1175	1265	778
		ROSEBUD	COMMERCIAL	0.615	237	243	183	113
62+0.615	JCT FAS 566							
			ALL VEHICLES		920	870	860	1443
		ROSEBUD	COMMERCIAL	1.679	203	219	184	310
64+0.322	LV ROSEBUD CO/ENT POWDER RIVER CO							
			ALL VEHICLES		920	870	860	1636
		POWDER RIVER	COMMERCIAL	1.903	203	219	184	351
66+0.234	JCT FAS 484							
			ALL VEHICLES		652	634	685	25632
		POWDER RIVER	COMMERCIAL	37.415	201	214	180	6767
103+0.601	JCT FAP 23 NW OF BROADUS							

FAP 38

MILE POST	SECTION DESCRIPTION	COUNTY	TRAFFIC TYPE	SECTION LENGTH	*******ADT******* 89	90	91	VEH MILES
0+0.000	JCT FAP 5 S OF WHITEFISH							
			ALL VEHICLES		4860	5329	5022	22661
		FLATHEAD	COMMERCIAL	4.512	340	476	482	2175
4+0.498	JCT FAP 1							

FAP 39

0+0.000	JCT FAP 37 AT LAME DEER							
			ALL VEHICLES		1283	1204	1196	5059
		ROSEBUD	COMMERCIAL	4.230	59	68	190	806
4+0.230	LV N CHEYENNE IR BEG OL F 39-1(15)							
			ALL VEHICLES		665	716	736	13396
		ROSEBUD	COMMERCIAL	18.200	76	74	167	3044
22+0.431	COLSTRIP							
			ALL VEHICLES		1379	1791	1797	51704
		ROSEBUD	COMMERCIAL	28.757	165	190	278	8003
51+0.217	JCT FAI 94 COLSTRIP INT							

FAP 40

0+0.000	JCT FAI 94 TERRY INT							
			ALL VEHICLES		1330	1200	1180	136
		PRAIRIE	COMMERCIAL	0.116	232	198	200	23
0+0.116	ENT TERRY CL							
		PRAIRIE	ALL VEHICLES	0.287	1330	1200	1180	338
0+0.403	JCT FAS 253							

FAP 41

MILE POST	SECTION DESCRIPTION	COUNTY	TRAFFIC TYPE	SECTION LENGTH	ADT 89	ADT 90	ADT 91	VEH MILES
0+0.000	JCT FAP 8 AT AVON BEG OL RTF 41-1 6							
			ALL VEHICLES		433	405	402	7818
		POWELL	COMMERCIAL	19.432	47	46	45	877
19+0.432	JCT NEVADA RES DAM RD							
			ALL VEHICLES		360	350	340	2741
		POWELL	COMMERCIAL	8.063	39	45	42	342
27+0.495	JCT FAS 271 END OL F 41-1(4)							
			ALL VEHICLES		420	400	410	2056
		POWELL	COMMERCIAL	5.017	46	52	51	257
32+0.512	JCT FAP 24							

FAP 42

MILE POST	SECTION DESCRIPTION	COUNTY	TRAFFIC TYPE	SECTION LENGTH	ADT 89	ADT 90	ADT 91	VEH MILES
0+0.000	JCT FAP 57 BEG OL F 42-1(2)							
			ALL VEHICLES		120	170	150	298
		GARFIELD	COMMERCIAL	1.990	36	10	12	23
1+0.983	LV GARFIELD CO/ENT MCCONE CO							
			ALL VEHICLES		113	139	117	5676
		MCCONE	COMMERCIAL	48.262	33	8	22	1074
50+0.283	ENT FT PECK GAME REFUGE							
			ALL VEHICLES		205	195	245	1470
		MCCONE	COMMERCIAL	6.000	48	11	51	308
56+0.288	LV MCCONE CO/ENT VALLEY CO							
			ALL VEHICLES		230	200	280	642
		VALLEY	COMMERCIAL	2.293	46	12	58	134
58+0.581	JCT FAP 17 W OF FORT PECK							
			ALL VEHICLES		700	620	590	8654
		VALLEY	COMMERCIAL	14.668	92	37	62	917
73+0.246	JCT FAP 31							
			ALL VEHICLES		985	890	900	1956
		VALLEY	COMMERCIAL	2.174	68	63	82	178
75+0.417	ENT GLASGOW CL							

FAP 42

MILE POST	SECTION DESCRIPTION	COUNTY	TRAFFIC TYPE	SECTION LENGTH	*******ADT******* 89	90	91	VEH MILES
75+0.417	ENT GLASGOW CL							
		VALLEY	ALL VEHICLES	0.606	2281	1951	2061	1249
76+0.024	JCT FAS 246							
		VALLEY	ALL VEHICLES	0.122	8670	8640	8920	1088
76+0.146	JCT FAP 1 IN GLASGOW							

FAP 43

0+0.000	JCT FAP 57 IN LEWISTOWN							
		FERGUS	ALL VEHICLES	0.158	7500	7450	8000	1264
0+0.158	JCT FAU 7104(BOULEVARD ST)							
		FERGUS	ALL VEHICLES	0.154	6190	6140	6440	991
0+0.312	JCT FAP 75 END OL F 43-1(4)							
		FERGUS	ALL VEHICLES	0.217	4040	3810	3700	802
0+0.529	LV LEWISTOWN CL							
			ALL VEHICLES		2910	2675	2750	286
		FERGUS	COMMERCIAL	0.104	223	248	219	22
0+0.633	LV LEWISTOWN UL							
			ALL VEHICLES		1689	1474	1629	3507
		FERGUS	COMMERCIAL	2.152	192	221	206	444
2+0.770	JCT FAS 426							
			ALL VEHICLES		1260	1200	1220	8199
		FERGUS	COMMERCIAL	6.721	144	151	191	1287
9+0.492	JCT FAP 81							
			ALL VEHICLES		1030	850	750	4001
		FERGUS	COMMERCIAL	5.335	139	119	135	720
14+0.838	JCT FAS 236							
			ALL VEHICLES		382	268	314	6419
		FERGUS	COMMERCIAL	20.426	51	45	56	1155
35+0.280	ROY							
			ALL VEHICLES		280	270	280	2118
		FERGUS	COMMERCIAL	7.565	37	46	50	381
42+0.865	JCT FAP 61 END OL RTF 43-1(6)							

FAP 44

MILE POST	SECTION DESCRIPTION	COUNTY	TRAFFIC TYPE	SECTION LENGTH	*******ADT******* 89	90	91	VEH MILES
0+0.000	JCT FAP 3							
			ALL VEHICLES		600	620	605	7976
		PONDERA	COMMERCIAL	13.185	46	49	45	605
13+0.185	ENT VALIER CL							
		PONDERA	ALL VEHICLES	0.745	1430	1305	1300	969
13+0.930	JCT FAS 358							
		PONDERA	ALL VEHICLES	0.369	1470	1205	1205	444
14+0.299	LV VALIER CL							
			ALL VEHICLES		952	909	776	10936
		PONDERA	COMMERCIAL	14.089	49	66	77	1097
28+0.388	JCT FAI 15 VALIER INT							

FAP 45

MILE POST	SECTION DESCRIPTION	COUNTY	TRAFFIC TYPE	SECTION LENGTH	*******ADT******* 89	90	91	VEH MILES
0+0.000	JCT FAP 91 IN BIG TIMBER							
		SWEET GRASS	ALL VEHICLES	0.535	1300	1485	1490	797
0+0.535	LV BIG TIMBER CL							
			ALL VEHICLES		1130	1270	1210	1139
		SWEET GRASS	COMMERCIAL	0.942	169	114	150	141
1+0.459	JCT FAS 478							
			ALL VEHICLES		573	616	618	16559
		SWEET GRASS	COMMERCIAL	26.784	94	63	115	3092
28+0.272	LV SWEETGRASS CO/ENT WHEATLAND CO							
			ALL VEHICLES		460	499	531	8286
		WHEATLAND	COMMERCIAL	15.603	75	59	107	1682
43+0.874	ENT HARLOWTON CL							
		WHEATLAND	ALL VEHICLES	0.068	605	625	755	51
43+0.942	JCT FAP 14 IN HARLOWTON							

FAP 46

MILE POST	SECTION DESCRIPTION	COUNTY	TRAFFIC TYPE	SECTION LENGTH	*******ADT******* 89	90	91	VEH MILES
0+0.000	JCT FAP 7 BEG OL RTF 46-1(1)							
			ALL VEHICLES		200	210	220	23
		RAVALLI	COMMERCIAL	0.105	35	41	49	5
0+0.105	LV MONTANA/ENT IDAHO SALMON NF							
			ALL VEHICLES		200	210	220	224
			COMMERCIAL	1.022	35	41	49	50
1+0.166	LV IDAHO/ENT MONTANA BEAVERHEAD NF							
			ALL VEHICLES		230	230	245	3373
		BEAVERHEAD	COMMERCIAL	13.770	40	45	54	755
14+0.889	LV BEAVERHEAD NF							
			ALL VEHICLES		355	355	345	3888
		BEAVERHEAD	COMMERCIAL	11.270	52	57	70	790
26+0.152	JCT FAS 278							
			ALL VEHICLES		800	810	770	152
		BEAVERHEAD	COMMERCIAL	0.198	104	72	92	18
26+0.350	WISDOM							
			ALL VEHICLES		279	356	257	4000
		BEAVERHEAD	COMMERCIAL	15.505	48	68	56	877
41+0.858	LV BEAVERHEAD CO/ENT DEER LODGE CO							
			ALL VEHICLES		290	335	285	2666
		DEER LODGE	COMMERCIAL	9.356	50	65	63	597
51+0.307	LV DEER LODGE CO/ENT BEAVERHEAD CO							
			ALL VEHICLES		295	320	320	28
		BEAVERHEAD	COMMERCIAL	0.089	51	62	71	6
51+0.396	LV BEAVERHEAD CO/ENT DEER LODGE CO							
			ALL VEHICLES		290	350	320	984
		DEER LODGE	COMMERCIAL	3.076	50	68	71	220
54+0.471	JCT RALSTON-ANACONDA RD							
			ALL VEHICLES		300	340	340	850
		DEER LODGE	COMMERCIAL	2.501	52	66	74	186
56+0.960	LV DEER LODGE CO/ENT SILVER BOW CO							
			ALL VEHICLES		300	355	360	379
		SILVER BOW	COMMERCIAL	1.055	52	69	78	83
58+0.032	LV SILVER BOW CO/ENT BEAVERHEAD CO							
			ALL VEHICLES		395	405	415	6986
		BEAVERHEAD	COMMERCIAL	16.834	53	79	90	1529
75+0.066	LV BEAVERHEAD CO/ENT SILVER BOW CO							

FAP 46

MILE POST	SECTION DESCRIPTION	COUNTY	TRAFFIC TYPE	SECTION LENGTH	*******ADT******* 89	90	91	VEH MILES
75+0.066	LV BEAVERHEAD CO/ENT SILVER BOW CO							
			ALL VEHICLES		525	485	535	1071
		SILVER BOW	COMMERCIAL	2.002	57	86	99	198
77+0.204	DIVIDE							
			ALL VEHICLES		750	720	700	485
		SILVER BOW	COMMERCIAL	0.694	82	86	98	68
77+0.898	JCT FAI 15 DIVIDE INT							

FAP 47

MILE POST	SECTION DESCRIPTION	COUNTY	TRAFFIC TYPE	SECTION LENGTH	*******ADT******* 89	90	91	VEH MILES
0+0.000	JCT FAP 19 E OF ANACONDA							
			ALL VEHICLES		1820	1660	1660	381
		DEER LODGE	COMMERCIAL	0.230	154	152	141	32
0+0.230	JCT FAS 273 BEG OL F 47-1(1)							
			ALL VEHICLES		1224	1158	1078	7143
		DEER LODGE	COMMERCIAL	6.626	151	106	87	582
6+0.853	JCT FAI 90 WARM SPRINGS INT							

FAP 48

MILE POST	SECTION DESCRIPTION	COUNTY	TRAFFIC TYPE	SECTION LENGTH	*******ADT******* 89	90	91	VEH MILES
0+0.000	JCT FAI 90 E HARDIN INT CROW IR							
			ALL VEHICLES		2400	2550	2300	326
		BIG HORN	COMMERCIAL	0.142	192	201	138	19
0+0.142	JCT FAS 384							
			ALL VEHICLES		3295	3500	3340	2555
		BIG HORN	COMMERCIAL	0.765	232	234	200	153
0+0.907	LV CROW IR							

FAP 48

MILE POST	SECTION DESCRIPTION	COUNTY	TRAFFIC TYPE	SECTION LENGTH	*******ADT******* 89	90	91	VEH MILES
0+0.907	LV CROW IR							
			ALL VEHICLES		4190	4450	4380	1243
		BIG HORN	COMMERCIAL	0.284	272	267	262	74
0+1.191	ENT HARDIN CL							
		BIG HORN	ALL VEHICLES	0.218	4114	3972	4324	942
0+1.409	JCT FAS 313							
		BIG HORN	ALL VEHICLES	0.507	4244	4806	4585	2324
0+1.916	LV HARDIN CL							
			ALL VEHICLES		2480	2580	2380	1228
		BIG HORN	COMMERCIAL	0.516	198	203	166	85
0+2.432	ENT HARDIN CL							
		BIG HORN	ALL VEHICLES	0.075	3705	4080	3695	277
0+2.507	LV HARDIN CL							
			ALL VEHICLES		4930	5580	5010	961
		BIG HORN	COMMERCIAL	0.192	345	390	350	67
1+0.060	JCT FAI 90 W HARDIN INT							
			ALL VEHICLES		517	531	518	11228
		BIG HORN	COMMERCIAL	21.661	78	80	91	1984
22+0.705	LV BIG HORN CO/ENT YELLOWSTONE CO							
			ALL VEHICLES		230	260	305	2161
		YELLOWSTONE	COMMERCIAL	7.087	43	70	85	605
29+0.809	JCT FAI 94							

FAP 49

0+0.000	JCT FAP 89 N OF DILLON							
			ALL VEHICLES		2410	2230	2820	287
		BEAVERHEAD	COMMERCIAL	0.102	301	207	284	28
0+0.102	ENT DILLON CL							
		BEAVERHEAD	ALL VEHICLES	0.142	2410	2230	2440	346
0+0.244	LV DILLON CL							

FAP 49

MILE POST	SECTION DESCRIPTION	COUNTY	TRAFFIC TYPE	SECTION LENGTH	*******ADT******* 89	90	91	VEH MILES
0+0.244	LV DILLON CL							
			ALL VEHICLES		1392	1391	1297	16994
		BEAVERHEAD	COMMERCIAL	13.099	224	214	215	2829
13+0.697	LV BEAVERHEAD CO/ENT MADISON CO							
			ALL VEHICLES		1054	1167	1071	14095
		MADISON	COMMERCIAL	13.150	174	215	189	2494
26+0.873	ENT TWIN BRIDGES CL							
		MADISON	ALL VEHICLES	0.210	1135	1185	1220	256
27+0.076	JCT FORMER FAS 361							
		MADISON	ALL VEHICLES	0.536	1470	1635	1500	804
27+0.612	JCT FAP 29 IN TWIN BRIDGES							

FAP 50

0+0.000	YELLOWSTONE NP BOUNDARY							
		GALLATIN	ALL VEHICLES	0.366	3566	3922	4151	1519
0+0.366	JCT FAP 12							
		GALLATIN	ALL VEHICLES	0.188	2945	3040	3090	580
0+0.554	LV W YELLOWSTONE CL ENT GALLATIN NF							
			ALL VEHICLES		2094	2129	2109	17242
		GALLATIN	COMMERCIAL	8.172	307	270	420	3435
8+0.380	JCT FAP 87							
			ALL VEHICLES		1960	1750	1850	4528
		GALLATIN	COMMERCIAL	2.448	321	255	412	1009
10+0.835	ENT YELLOWSTONE NP							
			ALL VEHICLES		1975	1750	1850	7886
		GALLATIN	COMMERCIAL	4.263	323	255	412	1758
15+0.198	LV MONTANA/ENT WYOMING							
			ALL VEHICLES		1990	1750	1850	3698
			COMMERCIAL	1.999	326	255	412	824
17+0.224	LV WYOMING/ENT MONTANA							

FAP 50

MILE POST	SECTION DESCRIPTION	COUNTY	TRAFFIC TYPE	SECTION LENGTH	ADT 89	ADT 90	ADT 91	VEH MILES
17+0.224	LV WYOMING/ENT MONTANA							
			ALL VEHICLES		1990	1750	1850	3485
		GALLATIN	COMMERCIAL	1.884	326	255	412	777
19+0.095	LV MONTANA/ENT WYOMING							
			ALL VEHICLES		2010	1820	1850	2107
			COMMERCIAL	1.139	329	265	412	469
20+0.237	LV WYOMING/ENT MONTANA							
			ALL VEHICLES		2030	1890	1840	20214
		GALLATIN	COMMERCIAL	10.986	332	275	410	4507
31+0.189	LV YELLOWSTONE NP/ENT GALLATIN NF							
			ALL VEHICLES		2265	2295	2060	34492
		GALLATIN	COMMERCIAL	16.744	353	277	407	6829
47+0.934	JCT FAP 64							
			ALL VEHICLES		2325	2480	2470	46670
		GALLATIN	COMMERCIAL	18.895	374	265	456	8629
66+0.826	LV GALLATIN NF							
			ALL VEHICLES		3645	3683	3800	57283
		GALLATIN	COMMERCIAL	15.072	484	373	489	7381
81+0.910	JCT FAP 84 & 85							
			ALL VEHICLES		8240	8210	8365	32967
		GALLATIN	COMMERCIAL	3.941	696	679	561	2214
85+0.824	JCT FAS 345							
			ALL VEHICLES		11250	10950	10965	13892
		GALLATIN	COMMERCIAL	1.267	675	657	574	727
87+0.095	ENT BOZEMAN CL & UL							
		GALLATIN	ALL VEHICLES	0.085	11250	11430	11530	980
87+0.180	JCT FAU 1210(COLLEGE ST)							
		GALLATIN	ALL VEHICLES	0.877	16512	16262	17437	15292
88+0.046	JCT FAU 1201(19TH AVE)							
		GALLATIN	ALL VEHICLES	0.787	20075	20446	19956	15705
88+0.833	JCT FAU 1207(N 7TH AVE)							
		GALLATIN	ALL VEHICLES	0.696	15900	15461	15610	10864
89+0.529	JCT FAP86 & FAU1208 BEG RTF50-2(27)							
		GALLATIN	ALL VEHICLES	0.091	12520	12370	13095	1191
89+0.620	JCT FAU 1213(CHURCH AVE)							

FAP 50

MILE POST	SECTION DESCRIPTION	COUNTY	TRAFFIC TYPE	SECTION LENGTH	ADT 89	ADT 90	ADT 91	VEH MILES
89+0.620	JCT FAU 1213(CHURCH AVE)							
		GALLATIN	ALL VEHICLES	0.320	10710	10765	11370	3638
90+0.115	JCT FAU 1215(SWITZER AVE)							
		GALLATIN	ALL VEHICLES	0.686	6565	6980	6480	4445
90+0.801	LV BOZEMAN CL & UL							
			ALL VEHICLES		4150	5000	4010	92
		GALLATIN	COMMERCIAL	0.023	498	625	521	11
90+0.824	JCT FAI 90 E BOZEMAN INT							

FAP 51

MILE POST	SECTION DESCRIPTION	COUNTY	TRAFFIC TYPE	SECTION LENGTH	ADT 89	ADT 90	ADT 91	VEH MILES
0+0.000	JCT FAP 57 NE OF CIRCLE							
			ALL VEHICLES		220	230	270	2248
		MCCONE	COMMERCIAL	8.327	52	59	60	501
8+0.342	LV MCCONE CO/ENT DAWSON CO							
			ALL VEHICLES		240	195	215	4063
		DAWSON	COMMERCIAL	18.900	57	50	47	906
27+0.212	ENT RICHEY CL							
		DAWSON	ALL VEHICLES	0.315	265	195	230	72
27+0.527	LV RICHEY CL							
			ALL VEHICLES		275	200	275	68
		DAWSON	COMMERCIAL	0.248	66	51	61	15
27+0.775	JCT FAS 254							
			ALL VEHICLES		280	200	290	1389
		DAWSON	COMMERCIAL	4.791	67	51	64	309
32+0.582	LV DAWSON CO/ENT RICHLAND CO							
			ALL VEHICLES		410	376	416	16002
		RICHLAND	COMMERCIAL	38.458	75	77	77	2963
71+0.126	JCT FAP 20 & 26 S OF SIDNEY							

FAP 52

MILE POST	SECTION DESCRIPTION	COUNTY	TRAFFIC TYPE	SECTION LENGTH	*******ADT******* 89	90	91	VEH MILES
0+0.000	JCT FAP 5 E OF POLSON FLATHEAD IR							
			ALL VEHICLES		2621	2314	2440	68920
		LAKE	COMMERCIAL	28.246	406	378	480	13560
28+0.294	LV LAKE CO/ENT FLATHEAD CO							
			ALL VEHICLES		3400	3100	2930	6888
		FLATHEAD	COMMERCIAL	2.351	425	449	468	1102
30+0.585	JCT FAS 209							
			ALL VEHICLES		5550	5370	5190	15440
		FLATHEAD	COMMERCIAL	2.975	449	456	519	1544
33+0.584	JCT FAP 83							
			ALL VEHICLES		5740	5980	5720	1967
		FLATHEAD	COMMERCIAL	0.344	574	603	697	240
33+0.928	JCT FAP 82 END OL RTF 52-1(6)							
			ALL VEHICLES		3064	2593	2422	28143
		FLATHEAD	COMMERCIAL	11.619	373	329	356	4137
45+0.530	JCT FAS 206							
			ALL VEHICLES		5800	5825	5515	23505
		FLATHEAD	COMMERCIAL	4.262	347	349	330	1410
49+0.911	JCT FAU 6712(HELENA FLATS RD)							
			ALL VEHICLES		9840	10555	12265	9517
		FLATHEAD	COMMERCIAL	0.776	492	571	659	511
50+0.766	JCT FAS 317 ENT KALISPELL UL							
			ALL VEHICLES		11130	12440	15340	5783
		FLATHEAD	COMMERCIAL	0.377	556	622	767	289
51+0.149	JCT FAP 1 END OL F 1-2(24)							

FAP 53

0+0.000	JCT FAI 90 27TH ST INT							
		YELLOWSTONE	ALL VEHICLES	0.276	12370	12370	12500	3450
0+0.276	JCT FAU 1024(STATE AVE)							

FAP 53

MILE POST	SECTION DESCRIPTION	COUNTY	TRAFFIC TYPE	SECTION LENGTH	ADT 89	ADT 90	ADT 91	VEH MILES
0+0.276	JCT FAU 1024(STATE AVE)							
		YELLOWSTONE	ALL VEHICLES	0.862	13050	13416	13506	11642
1+0.138	JCT FAU 1022(1ST AVE S)							
		YELLOWSTONE	ALL VEHICLES	0.139	14850	16550	15500	2154
1+0.277	JCT FAU 1020(MONTANA AVE)							
		YELLOWSTONE	ALL VEHICLES	0.072	14260	16630	15175	1092
1+0.349	JCT FAU 1030(1ST AVE N)							
		YELLOWSTONE	ALL VEHICLES	0.227	15585	16785	16175	3671
1+0.576	JCT FAU 1018(4TH AVE N)							
		YELLOWSTONE	ALL VEHICLES	0.132	19140	16745	19760	2608
1+0.708	JCT FAU 1029(6TH AVE N)							
		YELLOWSTONE	ALL VEHICLES	0.719	19554	15124	17000	12223
2+0.427	JCT FAU 1016(POLY DR)							
		YELLOWSTONE	ALL VEHICLES	0.223	12140	11700	11790	2629
2+0.650	JCT FAU 1002(RIMROCK RD)							
		YELLOWSTONE	ALL VEHICLES	0.859	10670	10280	10120	8693
3+0.152	JCT FAU 1014(AIRPORT RD)							
		YELLOWSTONE	ALL VEHICLES	1.498	3600	3470	3860	5782
4+0.662	LV BILLINGS CL							
		YELLOWSTONE	ALL VEHICLES		3539	3379	3629	5571
			COMMERCIAL	1.535	244	280	285	438
6+0.166	LV BILLINGS UL							
		YELLOWSTONE	ALL VEHICLES		1376	1287	1414	14932
			COMMERCIAL	10.555	201	182	240	2538
16+0.712	ACTON							
		YELLOWSTONE	ALL VEHICLES		1175	1125	1175	17482
			COMMERCIAL	14.879	178	159	199	2972
31+0.557	ENT BROADVIEW CL							
		YELLOWSTONE	ALL VEHICLES	0.483	1065	1030	1175	567
32+0.044	LV BROADVIEW CL							
		YELLOWSTONE	ALL VEHICLES		1020	980	1185	2572
			COMMERCIAL	2.171	155	139	201	437
34+0.273	LV YELLOWSTONE CO/ENT GOLDEN V CO							
		GOLDEN VALLEY	ALL VEHICLES		1076	1029	1136	12657
			COMMERCIAL	11.136	163	146	193	2151
45+0.390	ENT LAVINA CL							

FAP 53

MILE POST	SECTION DESCRIPTION	COUNTY	TRAFFIC TYPE	SECTION LENGTH	*******ADT******* 89	90	91	VEH MILES
45+0.390	ENT LAVINA CL							
		GOLDEN VALLEY	ALL VEHICLES	0.875	1445	1400	1536	1344
46+0.272	LV LAVINA CL							
			ALL VEHICLES		1345	1225	1490	622
		GOLDEN VALLEY	COMMERCIAL	0.418	204	173	253	105
46+0.690	JCT FAP 14 END OL F 53-2(2)							

FAP 54

MILE POST	SECTION DESCRIPTION	COUNTY	TRAFFIC TYPE	SECTION LENGTH	89	90	91	VEH MILES
0+0.000	MONTANA/WYOMING STATE LINE							
			ALL VEHICLES		340	280	290	2224
		POWDER RIVER	COMMERCIAL	7.671	71	43	43	335
7+0.720	BIDDLE							
			ALL VEHICLES		310	295	275	133
		POWDER RIVER	COMMERCIAL	0.484	65	45	41	20
8+0.191	JCT FAS 544							
			ALL VEHICLES		365	345	315	6665
		POWDER RIVER	COMMERCIAL	21.159	76	53	47	1006
29+0.330	JCT FAP 23 EAST OF BROADUS							

FAP 55

MILE POST	SECTION DESCRIPTION	COUNTY	TRAFFIC TYPE	SECTION LENGTH	89	90	91	VEH MILES
0+0.000	JCT FAP 29							
			ALL VEHICLES		940	900	800	1685
		MADISON	COMMERCIAL	2.107	161	183	181	382
2+0.122	LV MADISON CO/ENT SILVER BOW CO							
			ALL VEHICLES		940	900	800	230
		SILVER BOW	COMMERCIAL	0.288	161	183	181	52
2+0.410	LV SILVER BOW CO/ENT JEFFERSON CO							

FAP 55

MILE POST	SECTION DESCRIPTION	COUNTY	TRAFFIC TYPE	SECTION LENGTH	*******ADT******* 89	90	91	VEH MILES
2+0.410	LV SILVER BOW CO/ENT JEFFERSON CO							
			ALL VEHICLES		940	900	800	7
		JEFFERSON	COMMERCIAL	0.009	161	183	181	1
2+0.419	JCT FAS 422							
			ALL VEHICLES		1137	1572	1285	12476
		JEFFERSON	COMMERCIAL	9.708	163	286	214	2081
12+0.176	ENT WHITEHALL CL							
		JEFFERSON	ALL VEHICLES	0.347	3115	3435	3640	1263
12+0.523	JCT FAP 69							
		JEFFERSON	ALL VEHICLES	0.465	2710	3010	3130	1455
12+0.988	LV WHITEHALL CL							
			ALL VEHICLES		2600	3110	3190	287
		JEFFERSON	COMMERCIAL	0.090	273	311	319	28
13+0.087	JCT FAI 90 WHITEHALL INT							

FAP 56

0+0.000	JCT FAP 6 W OF NOXON KOOTENAI NF							
			ALL VEHICLES		502	582	544	8998
		SANDERS	COMMERCIAL	16.540	83	115	69	1152
16+0.540	LV SANDERS CO/ENT LINCOLN CO							
			ALL VEHICLES		1033	967	945	17118
		LINCOLN	COMMERCIAL	18.100	127	133	86	1562
34+0.640	JCT FAP 1							

FAP 57

MILE POST	SECTION DESCRIPTION	COUNTY	TRAFFIC TYPE	SECTION LENGTH	*******ADT******* 89	90	91	VEH MILES
0+0.000	JCT FAP 60 S OF BELT							
			ALL VEHICLES		1855	2145	1780	12791
		CASCADE	COMMERCIAL	7.186	343	351	299	2150
7+0.061	LV CASCADE CO/ENT JUDITH BASIN CO							
			ALL VEHICLES		1890	1960	1700	5683
		JUDITH BASIN	COMMERCIAL	3.343	349	321	299	1000
10+0.428	JCT FAS 427 END OL RTF 57-1(3)							
			ALL VEHICLES		1820	1750	1620	17570
		JUDITH BASIN	COMMERCIAL	10.846	336	287	288	3127
21+0.268	JCT FAS 551 AT GEYSER							
			ALL VEHICLES		1825	1790	1795	27571
		JUDITH BASIN	COMMERCIAL	15.360	337	293	319	4907
36+0.651	JCT FAP 80 AT STANFORD							
			ALL VEHICLES		2000	1740	1970	12011
		JUDITH BASIN	COMMERCIAL	6.097	370	285	350	2137
42+0.802	JCT FAS 541							
			ALL VEHICLES		1780	1670	1730	12238
		JUDITH BASIN	COMMERCIAL	7.074	343	273	307	2178
49+0.837	JCT FAS 207							
			ALL VEHICLES		1800	1730	1700	8540
		JUDITH BASIN	COMMERCIAL	5.024	347	283	302	1520
54+0.861	JCT FAS 426							
			ALL VEHICLES		1850	1885	2050	7732
		JUDITH BASIN	COMMERCIAL	3.772	357	309	371	1399
58+0.718	JCT FAS 239							
			ALL VEHICLES		1960	2225	2015	11354
		JUDITH BASIN	COMMERCIAL	5.635	378	364	364	2055
64+0.442	LV JUDITH BASIN CO/ENT FERGUS CO							
			ALL VEHICLES		1850	2250	2060	1062
		FERGUS	COMMERCIAL	0.516	357	369	372	192
64+0.958	JCT FAP 63							
			ALL VEHICLES		1721	1897	1883	26874
		FERGUS	COMMERCIAL	14.270	285	288	328	4681
79+0.285	JCT FAP 75							
			ALL VEHICLES		2710	2830	2560	4695
		FERGUS	COMMERCIAL	1.834	147	136	128	235
80+0.896	ENT LEWISTOWN UL & CL							

FAP 57

MILE POST	SECTION DESCRIPTION	COUNTY	TRAFFIC TYPE	SECTION LENGTH	ADT 89	ADT 90	ADT 91	VEH MILES
80+0.896	ENT LEWISTOWN UL & CL							
		FERGUS	ALL VEHICLES	0.954	5239	5824	5563	5307
81+0.851	JCT FAU 7109(4TH AVE)							
		FERGUS	ALL VEHICLES	0.218	6080	6370	6600	1438
82+0.056	JCT FAP 43 & FAU 7111(1ST AVE)							
		FERGUS	ALL VEHICLES	0.864	5448	6036	5878	5079
83+0.165	LV LEWISTOWN CL & UL							
			ALL VEHICLES		1118	1062	1261	37494
		FERGUS	COMMERCIAL	29.727	193	174	213	6336
112+0.980	JCT FAP 61 END OL F 57-3(13)							
			ALL VEHICLES		345	325	410	4167
		FERGUS	COMMERCIAL	10.164	62	35	105	1067
123+0.354	LV FERGUS CO/ENT PETROLEUM CO							
			ALL VEHICLES		281	327	346	4312
		PETROLEUM	COMMERCIAL	12.454	50	35	93	1164
135+0.782	JCT FAS 244							
			ALL VEHICLES		340	405	390	17
		PETROLEUM	COMMERCIAL	0.044	68	44	105	4
135+0.826	ENT WINNETT CL							
		PETROLEUM	ALL VEHICLES	0.293	340	390	390	114
136+0.158	LV WINNETT CL							
			ALL VEHICLES		264	365	376	8085
		PETROLEUM	COMMERCIAL	21.503	53	39	101	2183
157+0.749	JCT FAS 500							
			ALL VEHICLES		250	330	240	147
		PETROLEUM	COMMERCIAL	0.614	50	35	64	39
158+0.363	LV PETROLEUM CO/ENT GARFIELD CO							
			ALL VEHICLES		330	298	284	15002
		GARFIELD	COMMERCIAL	52.671	66	32	66	3509
212+0.180	JCT FAP 18							
			ALL VEHICLES		985	990	1060	284
		GARFIELD	COMMERCIAL	0.268	117	84	123	33
212+0.448	ENT JORDAN CL BEG OL RTF 57-5(11)							
		GARFIELD	ALL VEHICLES	0.631	1265	1125	1332	840
213+0.087	JCT FAS 245 LV JORDAN CL							

MILE POST	SECTION DESCRIPTION	COUNTY	TRAFFIC TYPE	SECTION LENGTH	*******ADT******* 89	90	91	VEH MILES
213+0.087	JCT FAS 245 LV JORDAN CL							
		GARFIELD	ALL VEHICLES		390	360	380	1898
			COMMERCIAL	4.996	78	61	95	474
218+0.065	JCT FAS 341							
		GARFIELD	ALL VEHICLES		266	322	315	6595
			COMMERCIAL	20.894	53	55	78	1648
238+0.926	JCT FAS 462							
		GARFIELD	ALL VEHICLES		270	364	370	3570
			COMMERCIAL	9.650	54	62	92	892
248+0.630	JCT FAP 42 BEG OL RTF 57-6(4)							
		GARFIELD	ALL VEHICLES		260	320	420	3
			COMMERCIAL	0.009	52	55	105	
248+0.639	LV GARFIELD CO/ENT MCCONE CO							
		MCCONE	ALL VEHICLES		300	360	465	8830
			COMMERCIAL	18.990	60	61	99	1892
267+0.491	JCT FAS 253							
		MCCONE	ALL VEHICLES		434	544	604	6398
			COMMERCIAL	10.576	87	93	111	1183
278+0.019	JCT FAS 467							
		MCCONE	ALL VEHICLES		720	890	940	352
			COMMERCIAL	0.375	99	93	112	42
278+0.394	ENT CIRCLE CL							
		MCCONE	ALL VEHICLES	0.604	1516	1581	1601	967
278+0.998	JCT FAS 252							
		MCCONE	ALL VEHICLES	0.766	2134	2139	2553	1956
279+0.765	JCT FAP 25							
		MCCONE	ALL VEHICLES	0.028	1230	1100	1380	38
279+0.793	LV CIRCLE CL							
		MCCONE	ALL VEHICLES		1230	1100	1380	1402
			COMMERCIAL	1.016	152	145	218	221
280+0.776	JCT FAP 51							
		MCCONE	ALL VEHICLES		640	790	665	6032
			COMMERCIAL	9.071	89	131	106	965
289+0.828	LV MCCONE CO/ENT DAWSON CO							
		DAWSON	ALL VEHICLES		585	629	585	8271
			COMMERCIAL	14.139	81	108	93	1323
303+0.938	JCT FAS 467							

FAP 57

MILE POST	SECTION DESCRIPTION	COUNTY	TRAFFIC TYPE	SECTION LENGTH	*******ADT******* 89	90	91	VEH MILES
303+0.938	JCT FAS 467							
			ALL VEHICLES		690	810	690	520
		DAWSON	COMMERCIAL	0.755	96	139	110	83
304+0.693	JCT FAS 470							
			ALL VEHICLES		829	860	925	18567
		DAWSON	COMMERCIAL	20.059	116	132	120	2411
324+0.644	ENT GLENDIVE UL							
			ALL VEHICLES		1300	1400	1300	436
		DAWSON	COMMERCIAL	0.336	182	168	149	50
325+0.000	JCT FAI 94 CIRCLE INT							
			ALL VEHICLES		3036	2971	3451	3961
		DAWSON	COMMERCIAL	1.148	228	242	251	288
326+0.144	JCT FAU 5001("A" AVE)							
			ALL VEHICLES		8380	9500	8120	4230
		DAWSON	COMMERCIAL	0.521	377	427	324	169
326+0.665	JCT FAP 20							
			ALL VEHICLES		9090	9510	8950	474
		DAWSON	COMMERCIAL	0.053	409	427	358	18
326+0.718	ENT GLENDIVE CL							
		DAWSON	ALL VEHICLES	0.880	11018	11560	9870	8686
327+0.592	JCT FAU 5002(MEADE AVE)							
		DAWSON	ALL VEHICLES	0.168	6160	6590	6270	1053
327+0.760	JCT FAU 5004(MERRILL AVE)							
		DAWSON	ALL VEHICLES	0.582	8995	9030	9195	5351
328+0.445	JCT FAU 5008(ALLARD ST)							
		DAWSON	ALL VEHICLES	0.970	5750	5570	5825	5650
329+0.339	JCT FAI 94 E GLENDIVE INT							

FAP 58

MILE POST	SECTION DESCRIPTION	COUNTY	TRAFFIC TYPE	SECTION LENGTH	*******ADT******* 89	90	91	VEH MILES
0+0.000	JCT FAP 1 W OF BROWNING							
			ALL VEHICLES		689	689	1014	12164
		GLACIER	COMMERCIAL	11.985	62	46	69	832
12+0.053	KIOWA JCT BEG OL RTF 58-1(6)							
			ALL VEHICLES		775	725	789	15182
		GLACIER	COMMERCIAL	19.219	57	49	47	910
31+0.289	JCT GOING TO THE SUN RD AT ST MARY							
			ALL VEHICLES		1440	1635	1735	12644
		GLACIER	COMMERCIAL	7.288	50	57	104	758
38+0.568	JCT FAS 464							
			ALL VEHICLES		973	1216	1462	8168
		GLACIER	COMMERCIAL	5.585	50	58	87	490
44+0.173	JCT CHIEF MOUNTAIN HIGHWAY							
			ALL VEHICLES		525	665	720	4443
		GLACIER	COMMERCIAL	6.171	37	45	43	266
50+0.366	MONTANA/CANADIAN LINE							

FAP 59

0+0.000	JCT FAI 90 MISSION INT							
			ALL VEHICLES		1150	1070	1070	15322
		PARK	COMMERCIAL	14.320	149	128	155	2221
14+0.943	ENT CLYDE PARK CL							
		PARK	ALL VEHICLES	0.416	1047	1113	1021	425
15+0.307	LV CLYDE PARK CL							
			ALL VEHICLES		740	775	800	49
		PARK	COMMERCIAL	0.062	96	93	116	7
15+0.369	ENT CLYDE PARK CL							
		PARK	ALL VEHICLES	0.024	740	760	800	19
15+0.393	LV CLYDE PARK CL							
			ALL VEHICLES		740	743	764	7095
		PARK	COMMERCIAL	9.280	96	89	110	1028
24+0.884	JCT FAP 86							

FAP 59

MILE POST	SECTION DESCRIPTION	COUNTY	TRAFFIC TYPE	SECTION LENGTH	ADT 89	ADT 90	ADT 91	VEH MILES
24+0.884	JCT FAP 86							
			ALL VEHICLES		355	300	280	3680
		PARK	COMMERCIAL	13.144	57	48	38	504
37+1.030	LV PARK CO/ENT MEAGHER CO							
			ALL VEHICLES		345	310	280	3233
		PARK	COMMERCIAL	11.548	56	49	38	442
49+0.499	JCT FAS 294							
			ALL VEHICLES		370	350	300	2410
		MEAGHER	COMMERCIAL	8.034	60	56	41	330
57+0.536	JCT FAP 14							

FAP 60

MILE POST	SECTION DESCRIPTION	COUNTY	TRAFFIC TYPE	SECTION LENGTH	ADT 89	ADT 90	ADT 91	VEH MILES
0+0.000	JCT FAP 14							
			ALL VEHICLES		320	340	430	3330
		MEAGHER	COMMERCIAL	7.745	35	42	49	382
7+0.974	JCT FAS 259							
			ALL VEHICLES		260	260	359	7502
		MEAGHER	COMMERCIAL	20.842	29	32	41	862
28+0.700	LV MEAGHER CO/ENT CASCADE CO							
			ALL VEHICLES		330	360	390	2811
		CASCADE	COMMERCIAL	7.208	36	45	44	323
35+0.842	ENT NEIHART CL							
		CASCADE	ALL VEHICLES	3.152	484	492	504	1591
38+0.998	LV NEIHART CL BEG OL RTF 60-2(24)							
			ALL VEHICLES		460	479	530	7652
		CASCADE	COMMERCIAL	14.438	51	59	60	880
53+0.371	JCT FAS 427 END OL RTF 60-2(24)							
			ALL VEHICLES		585	603	606	10982
		CASCADE	COMMERCIAL	18.111	65	68	69	1262
71+0.018	JCT FAP 57 BEG OL RTF 60-2(15)							

MILE POST	SECTION DESCRIPTION	COUNTY	TRAFFIC TYPE	SECTION LENGTH	*******ADT******* 89	90	91	VEH MILES
71+0.018	JCT FAP 57 BEG OL RTF 60-2(15)							
			ALL VEHICLES		2120	2550	2430	8762
		CASCADE	COMMERCIAL	3.606	347	418	303	1095
74+0.513	JCT FAS 331							
			ALL VEHICLES		2890	3090	2985	38327
		CASCADE	COMMERCIAL	12.840	473	506	373	4790
87+0.342	JCT FAS 227 & 228							
			ALL VEHICLES		5390	5754	5180	15664
		CASCADE	COMMERCIAL	3.024	539	589	471	1425
90+0.366	JCT FAU 5205(57TH ST) & FAU 5214							
			ALL VEHICLES		12710	14400	14650	5860
		CASCADE	COMMERCIAL	0.400	680	720	760	304
90+0.766	ENT GREAT FALLS CL							
		CASCADE	ALL VEHICLES	0.823	18480	19638	20578	16935
91+0.211	JCT FAU 5219(38TH ST)							
		CASCADE	ALL VEHICLES	1.956	31261	32079	33080	64704
93+0.167	JCT FAP 10 SB(14TH ST)							
		CASCADE	ALL VEHICLES	0.082	33305	36515	38610	3166
93+0.249	JCT FAU 5215(13TH ST N)							
		CASCADE	ALL VEHICLES	0.653	29565	33345	32885	21473
94+0.280	JCT FAU 5224(5TH ST)							
		CASCADE	ALL VEHICLES	0.177	25630	29235	27910	4940
94+0.457	JCT FAU 5205(RIVER DR)							
		CASCADE	ALL VEHICLES	0.396	24240	24680	23150	9167
94+0.853	LV GREAT FALLS CL							
			ALL VEHICLES		24240	24680	23150	10371
		CASCADE	COMMERCIAL	0.448	1066	987	926	414
95+0.301	ENT GREAT FALLS CL							
		CASCADE	ALL VEHICLES	0.324	24240	24680	23150	7500
95+0.625	JCT FAU 5201(6TH ST) & FAU 5220							
		CASCADE	ALL VEHICLES	0.092	10060	11460	10330	950
95+0.717	JCT FAI 315							

FAP 61

MILE POST	SECTION DESCRIPTION	COUNTY	TRAFFIC TYPE	SECTION LENGTH	*******ADT******* 89	90	91	VEH MILES
0+0.000	JCT FAP 14 IN ROUNDUP							
		MUSSELSHELL	ALL VEHICLES	0.664	2770	2844	3246	2155
1+0.141	LV ROUNDUP CL BEG OL ON RTF 61-1(6)							
			ALL VEHICLES		930	1093	1108	21895
		MUSSELSHELL	COMMERCIAL	19.756	162	180	203	4023
20+0.884	JCT FAS 244 BEG OL RTF 61-2(2)							
			ALL VEHICLES		670	790	830	834
		MUSSELSHELL	COMMERCIAL	1.005	117	134	161	161
21+0.885	LV MUSSELSHELL CO/ENT PETROLEUM CO							
			ALL VEHICLES		670	790	830	3911
		PETROLEUM	COMMERCIAL	4.713	117	134	161	758
26+0.604	LV PETROLEUM CO/ENT FERGUS CO							
			ALL VEHICLES		818	962	896	16614
		FERGUS	COMMERCIAL	18.532	143	163	173	3223
45+0.163	JCT FAP 57 N OF GRASSRANGE							
			ALL VEHICLES		399	479	434	9348
		FERGUS	COMMERCIAL	21.490	68	93	80	1720
66+0.624	JCT FAP 43 BEG OL RTF 61-3(8)							
			ALL VEHICLES		480	480	505	10812
		FERGUS	COMMERCIAL	21.410	82	83	92	1989
88+0.068	LV FERGUS CO/ENT PHILLIPS CO							
			ALL VEHICLES		460	460	500	7186
		PHILLIPS	COMMERCIAL	14.373	78	79	92	1322
102+0.308	JCT FAP 66							
			ALL VEHICLES		369	374	367	19500
		PHILLIPS	COMMERCIAL	53.109	63	61	67	3588
155+0.525	JCT FAS 363							
			ALL VEHICLES		2010	2105	2230	3117
		PHILLIPS	COMMERCIAL	1.398	116	113	122	171
156+0.919	ENT MALTA CL							
		PHILLIPS	ALL VEHICLES	0.691	5893	5956	6495	4488
157+0.617	JCT FAP 1 IN MALTA							

FAP 62

MILE POST	SECTION DESCRIPTION	COUNTY	TRAFFIC TYPE	SECTION LENGTH	*******ADT******* 89	90	91	VEH MILES
0+0.000	JCT FAP 1 IN CULBERTSON							
		ROOSEVELT	ALL VEHICLES	0.876	1651	1716	1775	1555
1+0.524	LV CULBERTSON CL							
			ALL VEHICLES		770	930	995	2311
		ROOSEVELT	COMMERCIAL	2.323	166	170	204	475
3+0.923	LV ROOSEVELT CO/ENT RICHLAND CO							
			ALL VEHICLES		671	833	757	15889
		RICHLAND	COMMERCIAL	20.981	145	152	174	3654
24+0.961	JCT FAS 201							
			ALL VEHICLES		1154	1337	1468	15395
		RICHLAND	COMMERCIAL	10.486	226	244	314	3294
35+0.452	ENT SIDNEY UL							
			ALL VEHICLES		2460	2520	2770	3443
		RICHLAND	COMMERCIAL	1.243	342	461	412	512
36+0.699	JCT FAU 10401(AIRPORT RD)							
			ALL VEHICLES		7240	5500	5630	1745
		RICHLAND	COMMERCIAL	0.310	684	723	405	125
37+0.000	ENT SIDNEY CL							
		RICHLAND	ALL VEHICLES	0.700	7600	6446	5980	4186
37+0.700	JCT FAU 10405(LINCOLN AVE)							
		RICHLAND	ALL VEHICLES	0.369	3370	3180	3990	1472
38+0.069	JCT FAP 20 IN SIDNEY							

FAP 63

0+0.000	JCT FAP 14 E OF HARLOWTON							
			ALL VEHICLES		1223	1097	1118	19583
		WHEATLAND	COMMERCIAL	17.513	287	250	229	4014
17+0.860	ENT JUDITH GAP CL							
		WHEATLAND	ALL VEHICLES	0.282	1585	1510	1501	423
18+0.120	JCT FAS 297							

FAP 63

MILE POST	SECTION DESCRIPTION	COUNTY	TRAFFIC TYPE	SECTION LENGTH	*******ADT******* 89	90	91	VEH MILES
18+0.120	JCT FAS 297							
		WHEATLAND	ALL VEHICLES	0.343	1515	1435	1520	521
18+0.463	LV JUDITH GAP CL							
			ALL VEHICLES		1440	1350	1300	952
		WHEATLAND	COMMERCIAL	0.733	282	307	273	200
19+0.218	LV WHEATLAND CO ENT FERGUS CO							
			ALL VEHICLES		1440	1350	1300	3903
		FERGUS	COMMERCIAL	3.003	282	307	273	819
22+0.221	LV FERGUS CO ENT JUDITH BASIN CO							
			ALL VEHICLES		1440	1350	1300	881
		FERGUS	COMMERCIAL	0.678	282	307	273	185
22+0.899	LV JUDITH BASIN CO ENT FERGUS CO							
			ALL VEHICLES		1330	1360	1315	13866
		FERGUS	COMMERCIAL	10.545	260	310	276	2912
33+0.456	LV FERGUS CO/ENT JUDITH BASIN CO							
			ALL VEHICLES		1270	1365	1330	3853
		JUDITH BASIN	COMMERCIAL	2.897	248	311	279	809
36+0.345	LV JUDITH BASIN CO/ENT FERGUS CO							
			ALL VEHICLES		1320	1360	1335	4318
		FERGUS	COMMERCIAL	3.235	258	310	280	906
39+0.585	JCT FAP 57 W OF MOORE							

FAP 64

0+0.000	JCT FAP 50							
			ALL VEHICLES		1750	2060	2040	4035
		GALLATIN	COMMERCIAL	1.978	87	72	61	121
1+0.978	JCT RD TO MEADOW VILLAGE							
			ALL VEHICLES		1050	1270	1270	6703
		GALLATIN	COMMERCIAL	5.278	52	44	38	201
7+0.258	LV GALLATIN CO/ENT MADISON CO							

FAP 64

MILE POST	SECTION DESCRIPTION	COUNTY	TRAFFIC TYPE	SECTION LENGTH	*******ADT******* 89	90	91	VEH MILES
7+0.258	LV GALLATIN CO/ENT MADISON CO							
			ALL VEHICLES		1050	1270	1270	2434
		MADISON	COMMERCIAL	1.917	52	44	38	73
9+0.188	MOUNTAIN VILLAGE							

FAP 65

0+0.000	JCT FAP 1 AT W GLACIER							
			ALL VEHICLES		1550	1600	1640	500
		FLATHEAD	COMMERCIAL	0.305	77	48	49	15
0+0.305	GLACIER NATIONAL PARK BOUNDARY							

FAP 66

0+0.000	JCT FAP 61							
			ALL VEHICLES		280	290	290	3080
		PHILLIPS	COMMERCIAL	10.621	61	70	63	671
10+0.608	LV PHILLIPS CO/ENT BLAINE CO							
			ALL VEHICLES		280	290	310	1597
		BLAINE	COMMERCIAL	5.154	61	70	67	348
15+0.569	JCT RD TO HAYES							
			ALL VEHICLES		580	500	570	1680
		BLAINE	COMMERCIAL	2.949	75	75	91	270
18+0.713	JCT RD TO LODGE POLE							
			ALL VEHICLES		806	839	816	25549
		BLAINE	COMMERCIAL	31.291	100	107	113	3556
49+1.009	JCT FAP 1 AT FORT BELKNAP							

FAP 67

MILE POST	SECTION DESCRIPTION	COUNTY	TRAFFIC TYPE	SECTION LENGTH	*******ADT******* 89	90	91	VEH MILES
0+0.000	JCT FAP 1 BEG OL RTF 67-1(1)							
		TOOLE	ALL VEHICLES	0.750	2230	2690	2500	1875
0+0.750	LV SHELBY CL							
			ALL VEHICLES		1050	920	1110	1115
		TOOLE	COMMERCIAL	1.005	105	110	155	156
1+0.755	JCT FAI 15 N SHELBY INT							

FAP 68

0+0.000	JCT FAI 15 S CASCADE INT							
			ALL VEHICLES		700	570	560	97
		CASCADE	COMMERCIAL	0.174	56	74	67	11
0+0.174	ENT CASCADE CL							
		CASCADE	ALL VEHICLES	0.659	750	1140	985	649
0+0.833	JCT FAS 330							
		CASCADE	ALL VEHICLES	0.426	1420	1460	1580	673
1+0.259	LV CASCADE CL							
			ALL VEHICLES		1020	1090	1020	239
		CASCADE	COMMERCIAL	0.235	61	65	102	23
1+0.494	JCT FAI 15 N CASCADE INT							

FAP 69

0+0.000	JCT FAP 55 IN WHITEHALL							
		JEFFERSON	ALL VEHICLES	0.157	3800	3470	3700	580
0+0.157	JCT FAS 549							
		JEFFERSON	ALL VEHICLES	0.516	2335	2440	2595	1339
0+0.673	LV WHITEHALL CL BEG OL RTF 69-1(1)							

FAP 69

MILE POST	SECTION DESCRIPTION	COUNTY	TRAFFIC TYPE	SECTION LENGTH	*******ADT******* 89	90	91	VEH MILES
0+0.673	LV WHITEHALL CL BEG OL RTF 69-1(1)							
			ALL VEHICLES		1299	1384	1349	7334
		JEFFERSON	COMMERCIAL	5.433	129	190	182	989
6+0.106	JCT FAS 359 BEG OL F 69-1(2)							
			ALL VEHICLES		668	692	695	21513
		JEFFERSON	COMMERCIAL	30.924	89	195	179	5536
37+0.030	ENT BOULDER CL							
		JEFFERSON	ALL VEHICLES	1.065	2749	2695	2457	2617
38+0.095	LV BOULDER CL							
			ALL VEHICLES		2560	2340	2570	778
		JEFFERSON	COMMERCIAL	0.303	128	147	190	57
38+0.398	JCT FAI 15 BOULDER INT							

FAP 70

0+0.000	JCT FAI 90 FUTURE W SUPERIOR INT							
		****NON EXISTENT****		1.235				
1+0.235	ENT SUPERIOR CL							
		MINERAL	ALL VEHICLES	0.271	200	210	220	59
1+0.506	LV SUPERIOR CL							
			ALL VEHICLES		200	210	220	13
		MINERAL	COMMERCIAL	0.062	20	21	22	1
1+0.568	ENT SUPERIOR CL							
		MINERAL	ALL VEHICLES	1.228	3470	3146	2858	3509
2+0.796	JCT FAI 90 SUPERIOR INT							

FAP 71

MILE POST	SECTION DESCRIPTION	COUNTY	TRAFFIC TYPE	SECTION LENGTH	*******ADT******* 89	90	91	VEH MILES
0+0.000	JCT FAI 90 RESERVE ST INT							
		MISSOULA	ALL VEHICLES	1.017	11249	10993	11279	11470
1+0.017	JCT FAU 8103 END OL RTF 71-1(6)							
		MISSOULA	ALL VEHICLES	1.356	11066	12686	12200	16543
2+0.940	JCT FAU 8124(MULLAN ROAD)							
		MISSOULA	ALL VEHICLES	0.254	16000	19880	21440	5445
3+0.188	JCT FAU 8105(RUSSELL ST)							
		MISSOULA	ALL VEHICLES	1.036	15955	16910	16945	17555
4+0.224	JCT FAU 8107(ORANGE ST)							
		MISSOULA	ALL VEHICLES	0.220	12510	12140	12390	2725
4+0.444	JCT FAU 8113(HIGGINS ST)							
		MISSOULA	ALL VEHICLES	0.365	10874	12120	12630	4609
4+0.809	JCT FAP 7 & FAU 8106(MADISON ST)							
		MISSOULA	ALL VEHICLES	0.216	19860	20360	21430	4628
5+0.025	JCT FAU 8110 & 8112							
		MISSOULA	ALL VEHICLES	0.142	12650	12760	12570	1784
5+0.167	JCT FAI 90 VAN BUREN ST INT							

FAP 72

0+0.000	MONTANA/WYOMING STATE LINE							
			ALL VEHICLES		850	920	895	9428
		CARBON	COMMERCIAL	10.534	91	117	163	1725
10+0.537	JCT FAS 308 END OL F 72-1(2)							
			ALL VEHICLES		1015	1190	1065	11635
		CARBON	COMMERCIAL	10.925	109	152	194	2129
21+0.495	JCT FAP 4 NEAR BRIDGER							

FAP 75

MILE POST	SECTION DESCRIPTION	COUNTY	TRAFFIC TYPE	SECTION LENGTH	*******ADT******* 89	90	91	VEH MILES
0+0.000	JCT FAP 57 W OF LEWISTOWN							
			ALL VEHICLES		1000	1120	1060	1780
		FERGUS	COMMERCIAL	1.680	280	259	275	463
1+0.680	ENT LEWISTOWN UL END OL FR 75-1(1)							
			ALL VEHICLES		1050	1370	1525	769
		FERGUS	COMMERCIAL	0.504	294	312	287	144
2+0.184	JCT FAU 7101(4TH ST)ENT LEWSTOWN CL							
		FERGUS	ALL VEHICLES	0.511	3845	3750	3670	1875
2+0.695	JCT FAU 7109(4TH AVE)ENT LWSTOWN CL							
		FERGUS	ALL VEHICLES	0.246	4000	3580	3550	873
2+0.941	JCT FAP 43 IN LEWISTOWN							

FAP 77

0+0.000	JCT FAP 36							
			ALL VEHICLES		680	740	750	1309
		SANDERS	COMMERCIAL	1.746	81	103	105	183
1+0.746	ENT HOT SPRINGS CL							
		SANDERS	ALL VEHICLES	0.247	680	740	760	187
1+0.993	HOT SPRINGS							

FAP 78

0+0.000	JCT FAP 28 IN RED LODGE							
		CARBON	ALL VEHICLES	0.472	1500	1390	1415	667
0+0.472	LV RED LODGE CL							
			ALL VEHICLES		603	620	627	12055
		CARBON	COMMERCIAL	19.214	37	39	44	864
19+0.686	ROSCOE							

FAP 78

MILE POST	SECTION DESCRIPTION	COUNTY	TRAFFIC TYPE	SECTION LENGTH	*******ADT******* 89	90	91	VEH MILES
19+0.686	ROSCOE							
			ALL VEHICLES		425	490	465	1968
		CARBON	COMMERCIAL	4.234	31	33	39	167
23+0.920	LV CARBON CO/ENT STILLWATER CO							
			ALL VEHICLES		420	510	450	178
		STILLWATER	COMMERCIAL	0.397	31	35	38	15
24+0.317	LV STILLWATER CO/ENT CARBON CO							
			ALL VEHICLES		420	510	450	353
		CARBON	COMMERCIAL	0.786	31	35	38	30
25+0.103	LV CARBON CO/ENT STILLWATER CO							
			ALL VEHICLES		420	510	450	2199
		STILLWATER	COMMERCIAL	4.888	31	35	38	186
29+0.991	JCT FAS 419							
			ALL VEHICLES		1376	1541	1468	4241
		STILLWATER	COMMERCIAL	2.889	92	107	117	339
32+0.880	JCT FAS 420 IN ABSAROKEE							
			ALL VEHICLES		1530	1735	1635	21448
		STILLWATER	COMMERCIAL	13.118	102	116	124	1628
45+0.998	JCT FAS 421							
			ALL VEHICLES		2380	2435	2525	1131
		STILLWATER	COMMERCIAL	0.448	142	158	160	71
46+0.446	ENT COLUMBUS CL							
		STILLWATER	ALL VEHICLES	0.298	3232	3161	3036	904
46+0.744	JCT FAS 306							
		STILLWATER	ALL VEHICLES	0.215	4010	3480	3410	733
46+0.959	JCT FRONTAGE RD							
		STILLWATER	ALL VEHICLES	0.291	2480	2455	2455	714
47+0.250	LV COLUMBUS CL							
			ALL VEHICLES		2500	2390	2530	1095
		STILLWATER	COMMERCIAL	0.433	137	215	253	109
47+0.683	JCT FAI 90 COLUMBUS INT							

FAP 79

MILE POST	SECTION DESCRIPTION	COUNTY	TRAFFIC TYPE	SECTION LENGTH	*******ADT******* 89	90	91	VEH MILES
0+0.000	JCT FAI 94 HYSHAM INT							
			ALL VEHICLES		590	660	610	1191
		TREASURE	COMMERCIAL	1.953	94	92	91	178
2+0.294	ENT HYSHAM CL							
		TREASURE	ALL VEHICLES	0.563	600	720	660	371
2+0.857	JCT FAS 311 IN HYSHAM							

FAP 80

0+0.000	JCT FAP 10 & FAS 223 N OF FT BENTON							
			ALL VEHICLES		730	710	860	1372
		CHOUTEAU	COMMERCIAL	1.596	170	195	283	452
1+0.594	ENT FORT BENTON CL							
		CHOUTEAU	ALL VEHICLES	0.100	730	710	860	86
1+0.694	JCT FAS 387							
		CHOUTEAU	ALL VEHICLES	0.302	2210	2030	2570	776
1+0.996	JCT FAS 386							
		CHOUTEAU	ALL VEHICLES	0.368	1996	1738	2208	812
2+0.366	LV FORT BENTON CL							
			ALL VEHICLES		950	1020	1000	171
		CHOUTEAU	COMMERCIAL	0.171	190	188	146	24
2+0.537	JCT FAS 228							
			ALL VEHICLES		497	476	438	11248
		CHOUTEAU	COMMERCIAL	25.638	74	82	125	3207
28+0.186	ENT GERALDINE CL							
		CHOUTEAU	ALL VEHICLES	0.951	446	474	462	439
29+0.129	LV GERALDINE CL							
			ALL VEHICLES		220	212	183	3113
		CHOUTEAU	COMMERCIAL	16.984	33	42	36	622
46+0.112	LV CHOUTEAU CO/ENT FERGUS CO							
			ALL VEHICLES		194	170	170	636
		FERGUS	COMMERCIAL	3.745	29	34	34	127
49+0.826	JCT FAP 81							

FAP 80

MILE POST	SECTION DESCRIPTION	COUNTY	TRAFFIC TYPE	SECTION LENGTH	*******ADT******* 89	90	91	VEH MILES
49+0.826	JCT FAP 81							
			ALL VEHICLES		200	180	190	194
		FERGUS	COMMERCIAL	1.024	30	36	38	38
50+0.880	LV FERGUS CO/ENT JUDITH BASIN CO							
			ALL VEHICLES		249	300	252	3827
		JUDITH BASIN	COMMERCIAL	15.130	37	47	43	654
66+0.059	ENT STANFORD CL							
		JUDITH BASIN	ALL VEHICLES	1.115	928	1007	1051	1172
67+0.174	JCT FAP 57 IN STANFORD							

FAP 81

MILE POST	SECTION DESCRIPTION	COUNTY	TRAFFIC TYPE	SECTION LENGTH	*******ADT******* 89	90	91	VEH MILES
0+0.000	JCT FAP 80							
			ALL VEHICLES		195	200	185	1021
		FERGUS	COMMERCIAL	5.519	27	44	39	217
5+0.519	COFFEE CREEK							
			ALL VEHICLES		225	250	220	1633
		FERGUS	COMMERCIAL	7.424	31	55	46	347
12+0.943	ENT DENTON CL JCT FAS 207							
		FERGUS	ALL VEHICLES	0.897	923	854	771	692
13+0.840	LV DENTON CL							
			ALL VEHICLES		425	425	415	429
		FERGUS	COMMERCIAL	1.036	59	57	64	66
14+0.876	JCT FAS 547 END OL RTF 81-1(5)							
			ALL VEHICLES		350	296	301	8327
		FERGUS	COMMERCIAL	27.596	39	47	54	1517
42+0.472	JCT FAP 43							

FAP 82

MILE POST	SECTION DESCRIPTION	COUNTY	TRAFFIC TYPE	SECTION LENGTH	*******ADT******* 89	90	91	VEH MILES
0+0.000	JCT FAP 5 N OF SOMERS							
			ALL VEHICLES		3975	3605	3475	24140
		FLATHEAD	COMMERCIAL	6.947	278	313	243	1689
6+0.889	JCT FAP 52 END OL RTF 52-1(6)							

FAP 83

0+0.000	JCT FAP 24 CLEARWATER GAME RANGE							
			ALL VEHICLES		1252	1216	1215	58047
		MISSOULA	COMMERCIAL	47.745	149	185	226	10796
47+0.765	LV MISSOULA CO/ENT LAKE CO							
			ALL VEHICLES		1062	989	1002	34979
		LAKE	COMMERCIAL	34.909	139	184	170	5942
82+0.635	JCT FAS 209 LV LAKE CO/ENT FLATHEAD							
			ALL VEHICLES		1890	1645	1830	15487
		FLATHEAD	COMMERCIAL	8.463	155	195	173	1467
90+0.995	JCT FAP 52 END RTF 83-3(2)							

FAP 84

0+0.000	JCT FAP 13 AT NORRIS							
			ALL VEHICLES		785	800	835	9584
		MADISON	COMMERCIAL	11.479	54	60	33	383
11+0.483	LV MADISON CO/ENT GALLATIN CO							
			ALL VEHICLES		780	800	770	1232
		GALLATIN	COMMERCIAL	1.600	53	60	30	49
13+0.107	LV GALLATIN CO/ENT MADISON CO							

FAP 84

MILE POST	SECTION DESCRIPTION	COUNTY	TRAFFIC TYPE	SECTION LENGTH	*******ADT******* 89	90	91	VEH MILES
13+0.107	LV GALLATIN CO/ENT MADISON CO							
			ALL VEHICLES		725	825	800	1408
		MADISON	COMMERCIAL	1.761	50	61	32	56
14+0.883	LV MADISON CO/ENT GALLATIN CO							
			ALL VEHICLES		780	895	890	9717
		GALLATIN	COMMERCIAL	10.918	53	67	35	388
25+0.783	JCT FAS 288							
			ALL VEHICLES		2400	2440	2900	9491
		GALLATIN	COMMERCIAL	3.273	72	129	104	341
29+0.075	JCT FAP 50 & 85 AT FOUR CORNERS							

FAP 85

0+0.000	JCT FAP 50 & 84 AT FOUR CORNERS							
			ALL VEHICLES		2840	3205	3215	12908
		GALLATIN	COMMERCIAL	4.015	355	451	321	1290
3+0.995	JCT FAS 235							
			ALL VEHICLES		3916	3798	4372	11359
		GALLATIN	COMMERCIAL	2.598	467	542	437	1135
6+0.563	JCT FAS 347							
			ALL VEHICLES		8700	8950	8625	845
		GALLATIN	COMMERCIAL	0.098	984	840	603	59
6+0.661	JCT FAI 90 & FAS 291 BELGRADE INT							

FAP 86

MILE POST	SECTION DESCRIPTION	COUNTY	TRAFFIC TYPE	SECTION LENGTH	*******ADT******* 89	90	91	VEH MILES
0+0.000	JCT FAP 50 & FAU 1208 IN BOZEMAN							
		GALLATIN	ALL VEHICLES	0.075	7590	7450	8220	616
0+0.075	JCT FAU 1206(MENDENHALL ST)							
		GALLATIN	ALL VEHICLES	0.356	7670	7975	7860	2798
0+0.431	JCT FAU 1204(PEACH ST)							
		GALLATIN	ALL VEHICLES	0.415	8135	8085	7870	3266
0+0.846	JCT FAU 1202(BIRCH ST)							
		GALLATIN	ALL VEHICLES	0.118	8150	7970	7410	874
0+0.964	JCT FAI 90-NO ACCESS LV BOZEMAN UL							
		GALLATIN	ALL VEHICLES	0.466	8150	7970	7410	3453
1+0.375	JCT FAS 536(GRIFFIN DR)							
		GALLATIN	ALL VEHICLES	0.512	2775	2720	3730	1909
1+0.887	LV BOZEMAN CL							
			ALL VEHICLES		1406	1458	1594	24325
		GALLATIN	COMMERCIAL	15.253	112	114	123	1883
17+0.193	ENT GALLATIN NF							
			ALL VEHICLES		690	710	730	1168
		GALLATIN	COMMERCIAL	1.600	55	56	58	93
18+0.793	JCT BRACKETT CK RD							
			ALL VEHICLES		298	291	278	3387
		GALLATIN	COMMERCIAL	12.169	23	27	26	321
30+0.962	LV GALLATIN CO/ENT PARK CO							
			ALL VEHICLES		195	215	220	1482
		PARK	COMMERCIAL	6.738	20	25	26	177
37+0.700	JCT FAP 59 N OF WILSALL							

FAP 87

0+0.000	JCT FAP 13							
			ALL VEHICLES		390	410	460	730
		MADISON	COMMERCIAL	1.588	23	28	38	61
1+0.655	ENT GALLATIN NF							

FAP 87

MILE POST	SECTION DESCRIPTION	COUNTY	TRAFFIC TYPE	SECTION LENGTH	*******ADT******* 89	90	91	VEH MILES
1+0.655	ENT GALLATIN NF							
			ALL VEHICLES		390	410	460	2354
		MADISON	COMMERCIAL	5.119	23	28	38	197
6+0.719	LV MADISON CO/ENT GALLATIN CO							
			ALL VEHICLES		535	643	689	10850
		GALLATIN	COMMERCIAL	15.733	27	33	43	686
22+0.450	JCT FAP 50							

FAP 88

0+0.000	JCT FAI 90 W GARRISON INT							
			ALL VEHICLES		1260	1275	1340	556
		POWELL	COMMERCIAL	0.415	201	204	214	89
0+0.415	JCT FAP 8							
			ALL VEHICLES		850	830	850	855
		POWELL	COMMERCIAL	1.007	136	132	136	136
1+0.422	JCT FAI 90 E GARRISON INT							

FAP 89

0+0.000	JCT FAI 15 S DILLON INT							
			ALL VEHICLES		1530	1580	1650	1125
		BEAVERHEAD	COMMERCIAL	0.682	122	142	174	118
0+0.682	ENTER DILLON CL							
		BEAVERHEAD	ALL VEHICLES	0.029	1530	1580	1730	50
0+0.711	JCT FAS 222							
		BEAVERHEAD	ALL VEHICLES	0.784	5712	5786	5868	4600
1+0.495	BEG 4 LN							

FAP 89

MILE POST	SECTION DESCRIPTION	COUNTY	TRAFFIC TYPE	SECTION LENGTH	*******ADT******* 89	90	91	VEH MILES
1+0.495	BEG 4 LN							
		BEAVERHEAD	ALL VEHICLES	0.237	6741	7158	6776	1606
1+0.732	END 4 LN							
		BEAVERHEAD	ALL VEHICLES	0.371	9110	9455	9060	3361
2+0.103	LV DILLON CL							
			ALL VEHICLES		8325	8950	8350	1778
		BEAVERHEAD	COMMERCIAL	0.213	457	456	473	100
2+0.316	ENT DILLON CL							
		BEAVERHEAD	ALL VEHICLES	0.113	7370	8280	7450	841
2+0.429	LV DILLON CL							
			ALL VEHICLES		7370	8280	7450	253
		BEAVERHEAD	COMMERCIAL	0.034	405	422	484	16
2+0.463	JCT FAP 49							
			ALL VEHICLES		2220	2370	2320	981
		BEAVERHEAD	COMMERCIAL	0.423	266	289	422	178
2+0.886	ENT DILLON CL							
		BEAVERHEAD	ALL VEHICLES	0.347	2220	2370	2320	805
3+0.233	JCT FAI 15 N DILLON INT							

FAP 91

0+0.000	JCT FAI 90 W BIG TIMBER INT							
			ALL VEHICLES		2145	2135	2130	1899
		SWEET GRASS	COMMERCIAL	0.892	311	313	312	278
1+0.340	ENT BIG TIMBER CL							
		SWEET GRASS	ALL VEHICLES	0.263	2901	2961	3272	860
1+0.603	JCT FAS 298							
		SWEET GRASS	ALL VEHICLES	0.206	4200	4160	4170	859
1+0.809	JCT FAP 45							
		SWEET GRASS	ALL VEHICLES	0.418	2370	2385	2250	940
2+0.228	LV BIG TIMBER CL							

FAP 91

MILE POST	SECTION DESCRIPTION	COUNTY	TRAFFIC TYPE	SECTION LENGTH	*******ADT******* 89	90	91	VEH MILES
2+0.228	LV BIG TIMBER CL							
			ALL VEHICLES		1530	1655	1775	3154
		SWEET GRASS	COMMERCIAL	1.777	221	248	261	464
3+1.031	JCT FAI 90 E BIG TIMBER INT							

FAP 93

0+0.000	MONTANA/IDAHO STATE LINE LOLO NF							
			ALL VEHICLES		945	910	825	5775
		MISSOULA	COMMERCIAL	7.001	264	202	247	1732
7+0.000	LOLO HOT SPRINGS							
			ALL VEHICLES		1260	1080	920	8261
		MISSOULA	COMMERCIAL	8.980	264	217	251	2256
16+0.000	LV LOLO NF							
			ALL VEHICLES		1709	1454	1361	22548
		MISSOULA	COMMERCIAL	16.562	290	238	250	4150
32+0.545	JCT FAP 7 AT LOLO END RTF 93-1(5)							

FAP 95

0+0.000	JCT FAI 94 E FORSYTH INT							
		ROSEBUD	ALL VEHICLES	1.281	2431	2571	2627	3365
1+0.281	LV FORSYTH CL							
		ROSEBUD	ALL VEHICLES	0.420	2060	1960	1990	835
1+0.701	JCT FAP 14							

FAP 96

MILE POST	SECTION DESCRIPTION	COUNTY	TRAFFIC TYPE	SECTION LENGTH	*******ADT******* 89	90	91	VEH MILES
0+0.000	JCT FAP 19 IN DRUMMOND							
		GRANITE	ALL VEHICLES	0.943	1613	1660	1794	1692
0+0.943	JCT FAS 271							
		GRANITE	ALL VEHICLES	0.038	1100	1200	1270	48
0+0.981	LV DRUMMOND CL							
			ALL VEHICLES		1100	1200	1270	147
		GRANITE	COMMERCIAL	0.116	93	94	101	11
1+0.097	JCT FAI 90 E DRUMMOND INT							

FAP 97

0+0.000	JCT FAP 27 IN WIBAUX							
		WIBAUX	ALL VEHICLES	0.345	1760	1930	1870	645
0+0.345	JCT FAI 94 & FAS 261 W WIBAUX INT							

FAP 98

0+0.000	JCT FAI 94 W GLENDIVE INT							
			ALL VEHICLES		2160	2250	2195	2173
		DAWSON	COMMERCIAL	0.990	222	225	192	190
0+0.990	ENT GLENDIVE UL							
			ALL VEHICLES		3380	3600	3730	3174
		DAWSON	COMMERCIAL	0.851	348	360	298	253
1+0.841	END OL 98-1(1)							

FEDERAL AID SECONDARY SYSTEM

FAS 201

MILE POST	SECTION DESCRIPTION	COUNTY	TRAFFIC TYPE	SECTION LENGTH	*******ADT******* 89	90	91	VEH MILES
0+0.000	JCT FAP 25							
		MCCONE	ALL VEHICLES	14.124	63	90	85	1210
14+0.124	LV MCCONE CO/ENT RICHLAND CO							
		RICHLAND	ALL VEHICLES	6.149	25	35	35	215
20+0.273	JCT FAS 480							
		RICHLAND	ALL VEHICLES	31.568	101	88	91	2894
51+0.841	GIRARD							
		RICHLAND	ALL VEHICLES	5.922	350	260	240	1421
57+0.763	JCT FAP 62							
		RICHLAND	ALL VEHICLES	11.095	296	297	284	3155
68+0.858	ENT FAIRVIEW CL							
		RICHLAND	ALL VEHICLES	0.658	535	530	625	411
69+0.516	JCT FAP 20 IN FAIRVIEW							

FAS 202

0+0.000	JCT FAP 26							
		RICHLAND	ALL VEHICLES	2.713	490	460	500	1356
2+0.713	MONTANA/N DAKOTA STATE LINE							

FAS 203

0+0.000	JCT FAS 269 N OF STEVENSVILLE							
		RAVALLI	ALL VEHICLES	11.963	1843	2184	2284	27328
11+0.963	JCT FAP 7 AT FLORENCE							

FAS 204

MILE POST	SECTION DESCRIPTION	COUNTY	TRAFFIC TYPE	SECTION LENGTH	*******ADT******* 89	90	91	VEH MILES
0+0.000	JCT FAP 1 IN DODSON							
		PHILLIPS	ALL VEHICLES	0.528	165	130	170	89
0+0.528	LV DODSON CL							
		PHILLIPS	ALL VEHICLES	1.065	130	120	160	170
1+0.593	END FAS/BEG LOCAL RD							

FAS 205

0+0.000	JCT FAI 90 & FAP 13 THREE FORKS INT							
		GALLATIN	ALL VEHICLES	1.868	860	650	720	1344
1+0.975	JCT FAS 286							
		GALLATIN	ALL VEHICLES	8.384	538	579	546	4582
10+0.360	ENT MANHATTAN CL							
		GALLATIN	ALL VEHICLES	0.474	1286	1306	1331	631
10+0.834	JCT FAS 346							
		GALLATIN	ALL VEHICLES	0.368	1450	1495	1425	524
11+0.201	LV MANHATTAN CL							
		GALLATIN	ALL VEHICLES	8.535	1124	1177	1351	11538
19+0.740	JCT FAS 291							
		GALLATIN	ALL VEHICLES	0.004	4250	5200	5230	20
19+0.744	ENT BELGRADE CL							
		GALLATIN	ALL VEHICLES	0.456	4640	4904	4974	2268
20+0.197	JCT FAS 290							
		GALLATIN	ALL VEHICLES	0.457	6090	5420	5355	2447
20+0.654	LV BELGRADE CL							
		GALLATIN	ALL VEHICLES	6.196	5178	5406	5592	34648
26+0.846	JCT FAS 411							
		GALLATIN	ALL VEHICLES	1.792	8784	9335	9490	17006
28+0.624	JCT FAS 536 ENT BOZEMAN CL							
		GALLATIN	ALL VEHICLES	0.426	13800	13790	13130	5593
29+0.050	JCT FAI 90 W BOZEMAN INT							

FAS 206

MILE POST	SECTION DESCRIPTION	COUNTY	TRAFFIC TYPE	SECTION LENGTH	*******ADT******* 89	90	91	VEH MILES
0+0.000	JCT FAP 52							
		FLATHEAD	ALL VEHICLES	10.056	2895	2790	2690	27050
10+0.380	JCT FAP 1 AT COLUMBIA HEIGHTS							

FAS 207

0+0.000	JCT FAP 57							
		JUDITH BASIN	ALL VEHICLES	17.130	52	67	85	1464
17+0.130	LV JUDITH BASIN CO/ENT FERGUS CO							
		FERGUS	ALL VEHICLES	4.610	85	80	105	484
21+0.740	ENT DENTON CL							
		FERGUS	ALL VEHICLES	0.111	250	295	280	31
21+0.851	JCT FAP 81 IN DENTON							

FAS 208

0+0.000	JCT FAS 242							
		PHILLIPS	ALL VEHICLES	9.497	195	205	180	1709
9+0.497	JCT LOCAL RD AT WHITEWATER							

FAS 209

MILE POST	SECTION DESCRIPTION	COUNTY	TRAFFIC TYPE	SECTION LENGTH	*******ADT******* 89	90	91	VEH MILES
0+0.000	JCT FAP 52 S OF BIGFORK							
		FLATHEAD	ALL VEHICLES	4.866	1690	1775	1815	8831
5+0.338	JCT FAP 83							

FAS 210

0+0.000	JCT FAP 24							
		MISSOULA	ALL VEHICLES	3.166	1129	1210	1110	3514
3+0.166	JCT TURAH INT APPROACH							
		MISSOULA	ALL VEHICLES	6.896	579	605	635	4378
10+0.062	JCT FAI 90 CLINTON INT							

FAS 211

0+0.000	JCT FAP 5 IN RONAN							
		LAKE	ALL VEHICLES	0.954	3435	3324	3112	2969
0+0.954	LV RONAN CL ENT FLATHEAD IR							
		LAKE	ALL VEHICLES	3.798	1645	1475	1385	5260
4+0.752	JCT FAS 354							
		LAKE	ALL VEHICLES	5.010	555	485	470	2354
9+0.762	JCT LOCAL RD							

FAS 212

MILE POST	SECTION DESCRIPTION	COUNTY	TRAFFIC TYPE	SECTION LENGTH	*******ADT******* 89	90	91	VEH MILES
0+0.000	JCT FAP 6							
		SANDERS	ALL VEHICLES	1.420	900	1025	945	1341
1+0.515	AGENCY							
		SANDERS	ALL VEHICLES	1.893	785	805	780	1476
3+0.408	LV SANDERS CO/ENT LAKE CO							
		LAKE	ALL VEHICLES	1.390	790	730	760	1056
4+0.724	MOIESE BEG OL RS 212-2(2)							
		LAKE	ALL VEHICLES	8.092	855	870	937	7584
12+0.816	CHARLO							
		LAKE	ALL VEHICLES	4.493	1120	1165	1080	4852
17+0.309	JCT FAP 5 END OL RS 212-2(2)							

FAS 213

MILE POST	SECTION DESCRIPTION	COUNTY	TRAFFIC TYPE	SECTION LENGTH	*******ADT******* 89	90	91	VEH MILES
0+0.000	JCT FAP 1 IN CUT BANK							
		GLACIER	ALL VEHICLES	0.442	3920	3965	3770	1666
0+0.442	LV CUT BANK CL							
		GLACIER	ALL VEHICLES	6.463	1524	1699	1659	10727
6+0.905	JCT FAS 215							
		GLACIER	ALL VEHICLES	0.479	520	620	680	325
7+0.384	JCT FAS 214							
		GLACIER	ALL VEHICLES	2.403	240	270	330	792
9+0.808	ENT BLACKFEET IR							
		GLACIER	ALL VEHICLES	21.730	180	230	283	6155
31+0.538	JCT FAS 444							
		GLACIER	ALL VEHICLES	7.980	190	175	195	1556
39+0.518	MONTANA/CANADIAN LINE							

FAS 214

MILE POST	SECTION DESCRIPTION	COUNTY	TRAFFIC TYPE	SECTION LENGTH	*******ADT******* 89	90	91	VEH MILES
0+0.000	JCT FAS 213							
		GLACIER	ALL VEHICLES	21.529	198	200	173	3733
21+0.529	LV GLACIER CO/ENT TOOLE CO							
		TOOLE	ALL VEHICLES	11.199	60	60	115	1287
32+0.728	JCT FAI 15 SWEETGRASS INT							

FAS 215

MILE POST	SECTION DESCRIPTION	COUNTY	TRAFFIC TYPE	SECTION LENGTH	*******ADT******* 89	90	91	VEH MILES
0+0.000	JCT FAI 15 KEVIN INT							
		TOOLE	ALL VEHICLES	4.537	540	510	505	2291
4+0.537	ENT KEVIN CL							
		TOOLE	ALL VEHICLES	0.678	452	428	445	301
5+0.215	LV KEVIN CL							
		TOOLE	ALL VEHICLES	9.965	265	250	315	3138
15+0.180	LV TOOLE CO/ENT GLACIER CO							
		GLACIER	ALL VEHICLES	6.117	270	250	310	1896
21+0.297	JCT FAS 213							

FAS 216

MILE POST	SECTION DESCRIPTION	COUNTY	TRAFFIC TYPE	SECTION LENGTH	*******ADT******* 89	90	91	VEH MILES
0+0.000	JCT FAS 279							
		LEWIS AND CLARK	ALL VEHICLES	6.119	205	245	220	1346
6+0.119	JCT LOCAL RD AT MARYSVILLE							

FAS 217

MILE POST	SECTION DESCRIPTION	COUNTY	TRAFFIC TYPE	SECTION LENGTH	*******ADT******* 89	90	91	VEH MILES
0+0.000	JCT FAS 343							
		TOOLE	ALL VEHICLES	13.185	55	35	35	461
13+0.238	LV TOOLE CO/ENT LIBERTY CO							
		LIBERTY	ALL VEHICLES	0.906	50	30	30	27
14+0.144	JCT FAS 409 AT WHITLASH							

FAS 218

0+0.000	JCT FAP 21 IN CONRAD							
		PONDERA	ALL VEHICLES	0.454	1525	1740	1600	726
0+0.454	LV CONRAD CL							
		PONDERA	ALL VEHICLES	24.268	314	441	346	8407
24+0.722	LV PONDERA CO/ENT LIBERTY CO							
		LIBERTY	ALL VEHICLES	4.500	50	30	35	157
29+0.222	JCT FAS 225							

FAS 219

0+0.000	JCT FAP 3							
		TETON	ALL VEHICLES	8.192	315	270	275	2252
8+0.192	JCT FAS 220							
		TETON	ALL VEHICLES	11.638	600	570	555	6459
19+0.830	JCT FAP 21 S OF CONRAD							

FAS 220

MILE POST	SECTION DESCRIPTION	COUNTY	TRAFFIC TYPE	SECTION LENGTH	*******ADT******* 89	90	91	VEH MILES
0+0.000	JCT FAS 221 E OF CHOTEAU							
		TETON	ALL VEHICLES	17.935	408	378	400	7181
17+0.935	JCT FAS 219							

FAS 221

MILE POST	SECTION DESCRIPTION	COUNTY	TRAFFIC TYPE	SECTION LENGTH	*******ADT******* 89	90	91	VEH MILES
0+0.000	JCT FAP 3 IN CHOTEAU							
		TETON	ALL VEHICLES	0.543	1815	1895	1875	1018
0+0.543	LV CHOTEAU CL							
		TETON	ALL VEHICLES	0.414	1160	1160	1150	476
0+0.957	JCT FAS 220							
		TETON	ALL VEHICLES	22.549	219	234	222	5013
23+0.506	ENT DUTTON CL BEG OL RTS 221-1(1)							
		TETON	ALL VEHICLES	0.596	1191	1195	1208	720
24+0.102	LV DUTTON CL							
		TETON	ALL VEHICLES	0.234	1420	1230	1000	234
24+0.336	JCT FAI 15 E OF DUTTON							

FAS 222

MILE POST	SECTION DESCRIPTION	COUNTY	TRAFFIC TYPE	SECTION LENGTH	*******ADT******* 89	90	91	VEH MILES
0+0.000	JCT FAP 89 IN DILLON							
		BEAVERHEAD	ALL VEHICLES	0.131	1900	2200	2150	281
0+0.131	LV DILLON CL							
		BEAVERHEAD	ALL VEHICLES	3.484	654	795	724	2524
3+0.615	JCT FAI 15 & FAS 278							

FAS 223

MILE POST	SECTION DESCRIPTION	COUNTY	TRAFFIC TYPE	SECTION LENGTH	*******ADT******* 89	90	91	VEH MILES
0+0.000	JCT FAP 10 & FAP 80 N OF FT BENTON							
		CHOUTEAU	ALL VEHICLES	8.321	395	410	395	3286
8+0.321	JCT LOCAL RD							
		CHOUTEAU	ALL VEHICLES	11.545	299	349	320	3694
19+0.866	JCT FAS 564							
		CHOUTEAU	ALL VEHICLES	5.696	270	240	220	1253
25+0.562	LV CHOUTEAU CO/ENT LIBERTY CO							
		LIBERTY	ALL VEHICLES	13.589	300	250	245	3329
39+0.151	JCT FAS 366							
		LIBERTY	ALL VEHICLES	13.194	460	435	420	5541
52+0.345	ENT CHESTER CL							
		LIBERTY	ALL VEHICLES	0.540	770	910	705	380
52+0.885	JCT FAP 1 IN CHESTER							

FAS 224

0+0.000	JCT FAP 1 AT JOPLIN							
		LIBERTY	ALL VEHICLES	18.956	142	140	135	2572
18+0.956	JCT LOCAL RD							

FAS 225

0+0.000	JCT FAU 5213(BOOTLEGGER TRAIL)							
		CASCADE	ALL VEHICLES	11.376	979	990	1037	11800
11+0.376	LV CASCADE CO/ENT CHOUTEAU CO							
		CHOUTEAU	ALL VEHICLES	12.015	104	177	135	1627
23+0.391	JCT FAS 379							

FAS 225

MILE POST	SECTION DESCRIPTION	COUNTY	TRAFFIC TYPE	SECTION LENGTH	*******ADT******* 89	90	91	VEH MILES
23+0.391	JCT FAS 379							
		CHOUTEAU	ALL VEHICLES	14.727	55	65	65	957
38+0.118	JCT FAS 365							
		CHOUTEAU	ALL VEHICLES	7.013	35	35	35	245
45+0.131	LV CHOUTEAU CO/ENT LIBERTY CO							
		LIBERTY	ALL VEHICLES	4.305	28	30	28	122
49+0.436	JCT FAS 218							
		LIBERTY	ALL VEHICLES	2.683	40	35	30	80
52+0.119	LV LIBERTY CO/ENT TOOLE CO							
		TOOLE	ALL VEHICLES	4.121	70	50	45	185
56+0.240	JCT FAS 366							

FAS 226

0+0.000	JCT FAU 5207(LOWER RIVER DR)							
		CASCADE	ALL VEHICLES	1.565	1629	1864	1694	2652
1+0.851	JCT FAS 459							
		CASCADE	ALL VEHICLES	12.584	223	205	220	2770
14+0.435	JCT FAS 227							
		CASCADE	ALL VEHICLES	2.643	110	130	110	290
17+0.078	EDEN							

FAS 227

0+0.000	JCT FAP 60							
		CASCADE	ALL VEHICLES	6.276	1230	1170	1285	8064
6+0.274	TRACY							

FAS 227

MILE POST	SECTION DESCRIPTION	COUNTY	TRAFFIC TYPE	SECTION LENGTH	*******ADT******* 89	90	91	VEH MILES
6+0.274	TRACY							
		CASCADE	ALL VEHICLES	3.570	935	870	985	3516
9+0.844	STOCKETT							
		CASCADE	ALL VEHICLES	6.948	206	197	229	1591
16+0.792	JCT FAS 226							

FAS 228

0+0.000	JCT FAP 60							
		CASCADE	ALL VEHICLES	13.744	519	474	449	6184
13+0.744	JCT FAS 331							
		CASCADE	ALL VEHICLES	2.708	330	320	360	974
16+0.452	LV CASCADE CO/ENT CHOUTEAU CO							
		CHOUTEAU	ALL VEHICLES	6.301	324	318	324	2041
22+0.753	HIGHWOOD							
		CHOUTEAU	ALL VEHICLES	4.951	124	139	115	570
27+0.704	BIG SAG							
		CHOUTEAU	ALL VEHICLES	15.556	76	87	82	1288
43+0.260	JCT FAP 80 E OF FT BENTON							

FAS 229

0+0.000	JCT FAU 5809 BEG OL RTS 229-1(1)							
		LEWIS AND CLARK	ALL VEHICLES	2.571	2150	2200	2250	5784
2+0.571	JCT FAS 279 END OL RTS 229-1(1)							

FAS 230

MILE POST	SECTION DESCRIPTION	COUNTY	TRAFFIC TYPE	SECTION LENGTH	*******ADT******* 89	90	91	VEH MILES
0+0.000	JCT FAP 4 E OF LAUREL							
		****NON EXISTENT****		4.933				
4+0.933	JCT FAS 429							

FAS 231

0+0.000	JCT FAU 5802(GREEN MEADOW DR)							
		LEWIS AND CLARK	ALL VEHICLES	6.189	1998	1893	2213	13701
6+0.189	JCT FAS 279							

FAS 232

0+0.000	JCT FAU 5710(5TH ST N) N OF HAVRE							
		HILL	ALL VEHICLES	2.535	749	849	824	2091
3+0.282	JCT FAS 233							
		HILL	ALL VEHICLES	40.244	251	235	274	11059
43+0.544	MONTANA/CANADIAN LINE							

FAS 233

MILE POST	SECTION DESCRIPTION	COUNTY	TRAFFIC TYPE	SECTION LENGTH	*******ADT******* 89	90	91	VEH MILES
0+0.000	JCT FAS 232 N OF HAVRE							
30+0.613	MONTANA/CANADIAN LINE	HILL	ALL VEHICLES	30.613	133	107	132	4056

FAS 234

0+0.000	JCT FAU 5708(5TH AVE) IN HAVRE							
8+0.554	JCT LOCAL RD	HILL	ALL VEHICLES	8.554	536	472	435	3724

FAS 235

0+0.000	JCT FAP 85							
6+0.000	BEG NON EXISTENT	GALLATIN	ALL VEHICLES	6.000	334	334	236	1418
		****NON EXISTENT****		0.600				
6+0.600	END NON EXISTENT							
7+0.300	JCT FAU 1201(BAXTER LN)	GALLATIN	ALL VEHICLES	0.700	780	1110	1190	833

FAS 236

MILE POST	SECTION DESCRIPTION	COUNTY	TRAFFIC TYPE	SECTION LENGTH	*******ADT******* 89	90	91	VEH MILES
0+0.000	JCT FAP 43 AT HILGER							
		FERGUS	ALL VEHICLES	16.308	319	289	314	5134
16+0.306	SUFFOLK							
		FERGUS	ALL VEHICLES	6.876	330	320	325	2234
23+0.182	ENT WINIFRED CL							
		FERGUS	ALL VEHICLES	0.935	400	384	372	348
24+0.117	LV WINIFRED CL							
		FERGUS	ALL VEHICLES	23.858	70	73	75	1803
47+0.977	LV FERGUS CO/ENT CHOUTEAU CO							
		CHOUTEAU	ALL VEHICLES	11.800	60	60	55	649
59+0.777	JCT LOCAL RD							
		CHOUTEAU	ALL VEHICLES	23.280	123	113	111	2600
83+0.057	JCT LOCAL RD							
		CHOUTEAU	ALL VEHICLES	6.264	345	305	295	1847
89+0.321	ENT BIG SANDY CL							
		CHOUTEAU	ALL VEHICLES	0.123	655	520	555	68
89+0.444	LV BIG SANDY CL							
		CHOUTEAU	ALL VEHICLES	0.060	875	630	750	45
89+0.504	ENT BIG SANDY CL							
		CHOUTEAU	ALL VEHICLES	0.051	875	630	750	38
89+0.555	JCT FAP 10 & FAS 432 IN BIG SANDY							

FAS 237

0+0.000	JCT FAU 7101(4TH ST) NW OF LEWISTN							
		FERGUS	ALL VEHICLES	2.224	212	186	189	420
2+0.224	JCT FAS 426							

FAS 238

MILE POST	SECTION DESCRIPTION	COUNTY	TRAFFIC TYPE	SECTION LENGTH	*******ADT******* 89	90	91	VEH MILES
0+0.000	JCT FAU 7111 SE OF LEWISTOWN							
		FERGUS	ALL VEHICLES	4.260	1092	1083	1227	5228
4+0.260	JCT FAS 466							
		FERGUS	ALL VEHICLES	4.168	400	450	425	1771
8+0.428	JCT LOCAL RD							
		FERGUS	ALL VEHICLES	1.190	250	280	250	297
9+0.618	HEATH							
		FERGUS	ALL VEHICLES	21.267	51	61	32	695
30+0.885	LV FERGUS CO/ENT GOLDEN VALLEY CO							
		GOLDEN VALLEY	ALL VEHICLES	35.115	31	41	23	812
66+0.000	FRANKLIN							
		GOLDEN VALLEY	ALL VEHICLES	5.186	113	141	71	368
71+0.186	ENT RYEGATE CL							
		GOLDEN VALLEY	ALL VEHICLES	0.631	301	342	212	133
71+0.817	JCT FAP 14 & FAS 300 IN RYEGATE							

FAS 239

0+0.000	JCT FAP 57							
		JUDITH BASIN	ALL VEHICLES	0.301	860	950	770	231
0+0.301	ENT HOBSON CL							
		JUDITH BASIN	ALL VEHICLES	0.789	621	548	498	393
1+0.077	LV HOBSON CL							
		JUDITH BASIN	ALL VEHICLES	0.439	370	300	300	131
1+0.516	JCT FAS 400							
		JUDITH BASIN	ALL VEHICLES	9.900	173	151	160	1586
11+0.416	JCT FAS 541							
		JUDITH BASIN	ALL VEHICLES	0.250	110	80	100	25
11+0.666	JCT LOCAL RD AT UTICA							

FAS 240

MILE POST	SECTION DESCRIPTION	COUNTY	TRAFFIC TYPE	SECTION LENGTH	*******ADT******* 89	90	91	VEH MILES
0+0.000	JCT FAP 1 IN CHINOOK							
		BLAINE	ALL VEHICLES	0.819	944	924	1034	847
0+0.819	JCT FAS 529							
		BLAINE	ALL VEHICLES	0.247	750	635	750	185
1+0.066	LV CHINOOK CL							
		BLAINE	ALL VEHICLES	24.292	184	171	180	4376
25+0.358	JCT LOCAL RD AT CLEVELAND							

FAS 241

MILE POST	SECTION DESCRIPTION	COUNTY	TRAFFIC TYPE	SECTION LENGTH	*******ADT******* 89	90	91	VEH MILES
0+0.000	JCT FAP 1 S OF HARLEM							
		BLAINE	ALL VEHICLES	0.570	690	660	760	433
0+0.570	ENT HARLEM CL							
		BLAINE	ALL VEHICLES	0.358	755	690	825	295
0+0.928	JCT FAS 396							
		BLAINE	ALL VEHICLES	0.477	946	831	941	449
0+1.405	LV HARLEM CL							
		BLAINE	ALL VEHICLES	4.471	439	404	399	1788
4+0.876	JCT FAS 338							
		BLAINE	ALL VEHICLES	25.723	162	204	189	4882
30+0.599	TURNER							
		BLAINE	ALL VEHICLES	11.620	94	116	134	1563
42+0.219	MONTANA/CANADIAN LINE							

FAS 242

MILE POST	SECTION DESCRIPTION	COUNTY	TRAFFIC TYPE	SECTION LENGTH	*******ADT******* 89	90	91	VEH MILES
0+0.000	JCT FAP 1 W OF MALTA							
		PHILLIPS	ALL VEHICLES	0.620	669	1010	1100	682
0+0.620	JCT LOCAL RD							
		PHILLIPS	ALL VEHICLES	22.717	280	313	272	6181
23+0.087	JCT FAS 208							
		PHILLIPS	ALL VEHICLES	14.681	170	135	183	2700
38+0.018	LORING							
		PHILLIPS	ALL VEHICLES	15.983	108	76	104	1672
54+0.002	MONTANA/CANADIAN LINE							

FAS 243

0+0.000	JCT FAP 1							
		PHILLIPS	ALL VEHICLES	8.900	40	70	110	979
8+0.900	COLE							
		PHILLIPS	ALL VEHICLES	12.067	119	126	144	1742
20+0.967	ENT SACO CL							
		PHILLIPS	ALL VEHICLES	0.319	560	550	575	183
21+0.286	JCT FAP 1 IN SACO							

FAS 244

0+0.000	JCT FAP 61							
		MUSSELSHELL	ALL VEHICLES	1.649	170	190	160	263
1+0.653	LV MUSSELSHELL CO/ENT PETROLEUM							
		PETROLEUM	ALL VEHICLES	21.736	155	122	154	3357
23+0.399	ENT WINNETT CL							

FAS 244

MILE POST	SECTION DESCRIPTION	COUNTY	TRAFFIC TYPE	SECTION LENGTH	*******ADT******* 89	90	91	VEH MILES
23+0.399	ENT WINNETT CL							
		PETROLEUM	ALL VEHICLES	1.316	428	348	468	615
24+0.700	JCT FAP 57 IN WINNETT							

FAS 245

0+0.000	JCT FAP 57 IN JORDAN							
		GARFIELD	ALL VEHICLES	0.080	80	180	100	8
0+0.080	JCT FAS 543							
		GARFIELD	ALL VEHICLES	0.244	360	305	395	96
0+0.324	LV JORDAN CL							
		GARFIELD	ALL VEHICLES	19.532	135	112	143	2812
19+0.856	BRUSETT							
		GARFIELD	ALL VEHICLES	17.959	60	45	75	1346
37+0.815	JCT LOCAL RD							

FAS 246

0+0.000	JCT FAP 42 IN GLASGOW							
		VALLEY	ALL VEHICLES	0.636	2117	1970	2054	1306
0+0.636	LV GLASGOW CL							
		VALLEY	ALL VEHICLES	10.939	287	242	260	2851
11+0.575	JCT LOCAL RD NEAR TAMPICO							

FAS 247

MILE POST	SECTION DESCRIPTION	COUNTY	TRAFFIC TYPE	SECTION LENGTH	*******ADT******* 89	90	91	VEH MILES
0+0.000	JCT FAS 322 AT WEBSTER							
		FALLON	ALL VEHICLES	6.421	60	40	35	224
6+0.201	JCT LOCAL RD							

FAS 248

0+0.000	JCT FAP 31 S OF OPHEIM							
		VALLEY	ALL VEHICLES	7.190	200	190	280	2013
7+0.190	JCT FAS 438 AT GLENTANA							
		VALLEY	ALL VEHICLES	4.547	100	160	220	1000
11+0.737	LV VALLEY CO/ENT DANIELS CO							
		DANIELS	ALL VEHICLES	4.928	100	160	205	1010
16+0.665	LV DANIELS CO/ENT VALLEY CO							
		VALLEY	ALL VEHICLES	0.581	100	160	190	110
17+0.246	LV VALLEY CO/ENT DANIELS CO							
		DANIELS	ALL VEHICLES	0.497	100	155	190	94
17+0.743	LV DANIELS CO/ENT VALLEY CO							
		VALLEY	ALL VEHICLES	0.567	150	150	190	107
18+0.310	LV VALLEY CO/ENT DANIELS CO							
		DANIELS	ALL VEHICLES	19.165	258	254	308	5911
37+0.541	FOUR BUTTES							
		DANIELS	ALL VEHICLES	8.141	515	540	540	4396
45+0.682	ENT SCOBEY CL							
		DANIELS	ALL VEHICLES	0.444	695	725	695	308
46+0.126	JCT FAP 32 IN SCOBEY							

FAS 249

MILE POST	SECTION DESCRIPTION	COUNTY	TRAFFIC TYPE	SECTION LENGTH	*******ADT******* 89	90	91	VEH MILES
0+0.000	JCT FAP 29 W OF ENNIS							
		MADISON	ALL VEHICLES	11.900	236	222	210	2509
11+0.900	JCT FAP 13 N OF CAMERON							

FAS 250

0+0.000	JCT FAP 1 W OF WOLF POINT							
		ROOSEVELT	ALL VEHICLES	49.657	129	135	128	6390
49+0.657	JCT FAP 32							

FAS 251

0+0.000	JCT FAP 1							
		ROOSEVELT	ALL VEHICLES	31.697	142	101	157	4991
31+0.697	LV ROOSEVELT CO/ENT DANIELS CO							
		DANIELS	ALL VEHICLES	8.590	62	78	110	944
40+0.325	LV FORT PECK IR							
		DANIELS	ALL VEHICLES	11.823	133	163	189	2239
52+0.148	JCT FAP 22 S OF FLAXVILLE							

FAS 252

MILE POST	SECTION DESCRIPTION	COUNTY	TRAFFIC TYPE	SECTION LENGTH	*******ADT******* 89	90	91	VEH MILES
0+0.000	JCT FAP 57 IN CIRCLE							
		MCCONE	ALL VEHICLES	0.463	820	750	880	407
0+0.463	LV CIRCLE CL							
		MCCONE	ALL VEHICLES	12.537	169	163	237	2981
13+0.000	JCT LOCAL RD							
		MCCONE	ALL VEHICLES	10.480	50	85	130	1362
23+0.480	JCT LOCAL RD AT WELDON							

FAS 253

0+0.000	JCT FAP 40 IN TERRY							
		PRAIRIE	ALL VEHICLES	0.249	430	275	410	102
0+0.249	LV TERRY CL							
		PRAIRIE	ALL VEHICLES	5.359	275	195	290	1554
5+0.608	JCT LOCAL RD							
		PRAIRIE	ALL VEHICLES	9.453	130	110	135	1276
15+0.061	JCT LOCAL RD							
		PRAIRIE	ALL VEHICLES	21.586	90	90	85	1834
36+0.647	LV PRAIRIE CO/ENT MCCONE CO							
		MCCONE	ALL VEHICLES	9.023	70	116	78	706
45+0.713	JCT FAS 510 AT BROCKWAY							
		MCCONE	ALL VEHICLES	0.861	440	410	270	232
46+0.568	JCT FAP 57							

FAS 254

MILE POST	SECTION DESCRIPTION	COUNTY	TRAFFIC TYPE	SECTION LENGTH	*******ADT******* 89	90	91	VEH MILES
0+0.000	JCT FAP 20 N OF GLENDIVE							
		DAWSON	ALL VEHICLES	23.435	223	207	299	7025
23+0.435	JCT FAS 470 AT BLOOMFIELD							
		DAWSON	ALL VEHICLES	19.880	195	138	234	4669
43+0.315	JCT FAP 51							
		DAWSON	ALL VEHICLES	0.196	480	400	440	86
43+0.511	ENT RICHEY CL							
		DAWSON	ALL VEHICLES	0.507	374	296	384	194
44+0.018	LV RICHEY CL							
		DAWSON	ALL VEHICLES	9.528	85	120	89	851
53+0.546	LV DAWSON CO/ENT RICHLAND CO							
		RICHLAND	ALL VEHICLES	1.420	60	70	70	99
54+0.966	LV RICHLAND CO/ENT DAWSON CO							
		DAWSON	ALL VEHICLES	6.769	60	70	70	473
61+0.735	LV DAWSON CO/ENT MCCONE CO							
		MCCONE	ALL VEHICLES	5.985	53	31	41	248
67+0.720	JCT FAP 25							

FAS 255

0+0.000	JCT FAP 1 S OF RUDYARD							
		HILL	ALL VEHICLES	0.469	280	290	310	145
0+0.469	RUDYARD							
		HILL	ALL VEHICLES	24.468	96	106	121	2971
24+0.937	JCT LOCAL RD AT GOLDSTONE							

FAS 257

MILE POST	SECTION DESCRIPTION	COUNTY	TRAFFIC TYPE	SECTION LENGTH	*******ADT******* 89	90	91	VEH MILES
0+0.000	JCT FAI 90 NEAR SUPERIOR							
		MINERAL	ALL VEHICLES	0.855	1870	1790	1760	1504
0+0.855	LV SUPERIOR CL							
		MINERAL	ALL VEHICLES	4.953	810	800	835	4135
5+0.808	LOLO NF BOUNDARY							

FAS 258

0+0.000	JCT LOCAL RD AT RESERVE							
		SHERIDAN	ALL VEHICLES	0.997	270	220	260	259
0+0.997	JCT FAP 22							
		SHERIDAN	ALL VEHICLES	12.400	214	274	229	2851
13+0.397	JCT FAS 516							
		SHERIDAN	ALL VEHICLES	6.411	220	110	275	1763
19+0.808	MONTANA/N DAKOTA STATE LINE							

FAS 259

0+0.000	JCT FAS 360							
		MEAGHER	ALL VEHICLES	10.076	65	45	50	503
10+0.076	JCT FAP 60							

FAS 260

MILE POST	SECTION DESCRIPTION	COUNTY	TRAFFIC TYPE	SECTION LENGTH	*******ADT******* 89	90	91	VEH MILES
0+0.000	JCT FAP 33 N OF LIBBY							
		LINCOLN	ALL VEHICLES	3.543	776	875	966	3422
3+0.543	JCT LOCAL RD							

FAS 261

0+0.000	JCT FAI 94 W WIBAUX INT							
		WIBAUX	ALL VEHICLES	0.107	290	270	230	24
0+0.107	LV WIBAUX CL							
		WIBAUX	ALL VEHICLES	11.894	149	142	138	1648
12+0.000	JCT LOCAL RD							
		WIBAUX	ALL VEHICLES	15.843	75	65	45	712
27+0.843	LV WIBAUX CO/ENT RICHLAND CO							
		RICHLAND	ALL VEHICLES	24.889	179	195	162	4047
52+0.370	JCT FAP 26							

FAS 263

0+0.000	JCT FAU 8124(MULLAN RD) & FAU 8103							
		MISSOULA	ALL VEHICLES	10.597	2477	2666	2848	30185
10+0.597	JCT FAS 474							
		MISSOULA	ALL VEHICLES	4.296	910	841	955	4105
14+0.893	JCT FAI 90 FRENCHTOWN INT							

FAS 267

MILE POST	SECTION DESCRIPTION	COUNTY	TRAFFIC TYPE	SECTION LENGTH	ADT 89	ADT 90	ADT 91	VEH MILES
0+0.000	JCT FAU 8115(RATTLESNAKE DR)							
		MISSOULA	ALL VEHICLES	0.961	650	790	650	624
0+0.961	JCT LOCAL RD							

FAS 269

MILE POST	SECTION DESCRIPTION	COUNTY	TRAFFIC TYPE	SECTION LENGTH	ADT 89	ADT 90	ADT 91	VEH MILES
0+0.000	JCT FAP 7 HAMILTON BEG RS 269-1(9)							
		RAVALLI	ALL VEHICLES	0.059	2560	2410	2810	165
0+0.059	LV HAMILTON CL							
		RAVALLI	ALL VEHICLES	5.610	2337	2225	1983	11128
5+0.669	JCT FAS 373 IN CORVALLIS							
		RAVALLI	ALL VEHICLES	9.500	1644	1689	1649	15674
15+0.169	JCT FAS 370							
		RAVALLI	ALL VEHICLES	4.095	2740	3110	3050	12489
19+0.264	ENT STEVENSVILLE CL							
		RAVALLI	ALL VEHICLES	0.796	3865	4102	4682	3727
20+0.060	JCT FAS 203 LV STEVENSVILLE CL							
		RAVALLI	ALL VEHICLES	1.304	3390	3370	4010	5229
21+0.364	JCT FAP 7 W OF STEVENSVILLE							

FAS 270

MILE POST	SECTION DESCRIPTION	COUNTY	TRAFFIC TYPE	SECTION LENGTH	ADT 89	ADT 90	ADT 91	VEH MILES
0+0.000	JCT FAS 323 AT ALBION							
		CARTER	ALL VEHICLES	21.502	30	40	25	537
21+0.502	JCT LOCAL RD AT CAPITOL							

FAS 271

MILE POST	SECTION DESCRIPTION	COUNTY	TRAFFIC TYPE	SECTION LENGTH	*******ADT******* 89	90	91	VEH MILES
0+0.000	JCT FAP 96 IN DRUMMOND							
		GRANITE	ALL VEHICLES	0.028	220	220	150	4
0+0.028	LV DRUMMOND CL							
		GRANITE	ALL VEHICLES	1.367	200	200	135	184
1+0.395	JCT S FRONTAGE RD							
		GRANITE	ALL VEHICLES	5.882	135	135	110	647
7+0.277	LV GRANITE CO/ENT POWELL CO							
		POWELL	ALL VEHICLES	15.088	107	107	131	1981
22+0.365	JCT FAP 41 E OF HELMVILLE							

FAS 272

0+0.000	JCT FAS 275 IN DEER LODGE							
		POWELL	ALL VEHICLES	0.729	3611	3807	3331	2428
0+0.729	LV DEER LODGE CL							
		POWELL	ALL VEHICLES	1.293	1085	1405	1170	1512
2+0.022	JCT AIRPORT RD							

FAS 273

0+0.000	JCT FAP 47 E OF ANACONDA							
		DEER LODGE	ALL VEHICLES	11.213	349	458	358	4021
11+0.213	GALEN							
		DEER LODGE	ALL VEHICLES	0.966	320	285	280	270
12+0.179	JCT FRONTAGE RD							
		DEER LODGE	ALL VEHICLES	0.078	370	350	400	31
12+0.257	JCT FAI 90 GALEN INT							

FAS 275

MILE POST	SECTION DESCRIPTION	COUNTY	TRAFFIC TYPE	SECTION LENGTH	*******ADT******* 89	90	91	VEH MILES
0+0.000	JCT FAI 90 N OF DEER LODGE							
		POWELL	ALL VEHICLES	0.947	3630	3555	3295	3120
0+0.947	ENT DEER LODGE CL							
		POWELL	ALL VEHICLES	0.432	4863	4748	4538	1960
1+0.379	JCT FAS 272 IN DEER LODGE							
		POWELL	ALL VEHICLES	0.559	3775	3580	3620	2023
1+0.938	LV DEER LODGE CL							
		POWELL	ALL VEHICLES	1.155	2110	2145	1950	2252
3+0.093	JCT FAI 90 S OF DEER LODGE							

FAS 276

0+0.000	JCT FAI 15 ROCKER INT							
		SILVER BOW	ALL VEHICLES	7.980	192	182	172	1374
7+0.980	END FAS/BEG LOCAL RD							

FAS 277

0+0.000	JCT FAP 23 E OF HAMMOND							
		CARTER	ALL VEHICLES	33.564	35	54	55	1878
33+0.564	JCT FAS 323							

FAS 278

MILE POST	SECTION DESCRIPTION	COUNTY	TRAFFIC TYPE	SECTION LENGTH	*******ADT******* 89	90	91	VEH MILES
0+0.000	JCT FAI 15 S OF DILLON							
		BEAVERHEAD	ALL VEHICLES	43.030	421	409	392	16908
43+0.032	JACKSON							
		BEAVERHEAD	ALL VEHICLES	18.083	340	325	385	6961
61+0.115	JCT FAP 46 AT WISDOM							

FAS 279

MILE POST	SECTION DESCRIPTION	COUNTY	TRAFFIC TYPE	SECTION LENGTH	*******ADT******* 89	90	91	VEH MILES
0+0.000	JCT FAI 15 LINCOLN INT							
		LEWIS AND CLARK	ALL VEHICLES	0.423	1860	1910	2610	1104
0+0.423	JCT FAS 229(MONTANA AVE)							
		LEWIS AND CLARK	ALL VEHICLES	2.033	1549	1704	1419	2886
2+0.455	JCT FAS 231(GREEN MEADOW DRIVE)							
		LEWIS AND CLARK	ALL VEHICLES	7.072	700	605	625	4420
9+0.527	JCT FAS 216							
		LEWIS AND CLARK	ALL VEHICLES	5.716	375	435	440	2515
15+0.243	CANYON CREEK							
		LEWIS AND CLARK	ALL VEHICLES	7.206	260	285	340	2450
22+0.449	WILBORN END OL RS 279-1(2)							
		LEWIS AND CLARK	ALL VEHICLES	16.541	305	315	330	5458
38+0.991	JCT FAP 24							

FAS 280

MILE POST	SECTION DESCRIPTION	COUNTY	TRAFFIC TYPE	SECTION LENGTH	*******ADT******* 89	90	91	VEH MILES
0+0.000	JCT FAU 5802 E OF HELENA							
		LEWIS AND CLARK	ALL VEHICLES	4.636	2339	2529	2639	12238
4+0.636	JCT LOCAL RD							

FAS 280

MILE POST	SECTION DESCRIPTION	COUNTY	TRAFFIC TYPE	SECTION LENGTH	*******ADT******* 89	90	91	VEH MILES
4+0.636	JCT LOCAL RD							
15+0.295	JCT LOCAL RD AT YORK	LEWIS AND CLARK	ALL VEHICLES	10.659	470	525	596	6359

FAS 282

0+0.000	JCT FAI 15 MONTANA CITY INT							
0+0.160	JCT FRONTAGE RD	JEFFERSON	ALL VEHICLES	0.160	2400	2410	2500	400
2+0.225	BEG BLUE SKY HEIGHTS RD	JEFFERSON	ALL VEHICLES	2.065	1460	1470	1480	3056
3+0.560	BLUE SKY HEIGHTS	JEFFERSON	ALL VEHICLES	1.335	1080	1090	1120	1495

FAS 283

0+0.000	JCT FAP 13 AT HARRISON							
6+0.426	JCT LOCAL RD AT PONY	MADISON	ALL VEHICLES	6.426	325	315	335	2152

FAS 284

MILE POST	SECTION DESCRIPTION	COUNTY	TRAFFIC TYPE	SECTION LENGTH	*******ADT******* 89	90	91	VEH MILES
0+0.000	JCT FAP 8							
		JEFFERSON	ALL VEHICLES	0.464	465	490	410	190
0+0.464	LV JEFFERSON CO/ENT LEWIS & CLARK							
		LEWIS AND CLARK	ALL VEHICLES	4.147	525	550	505	2094
4+0.611	JCT FAS 430							
		LEWIS AND CLARK	ALL VEHICLES	4.358	820	805	790	3442
8+0.969	CANYON FERRY DAM							
		LEWIS AND CLARK	ALL VEHICLES	7.104	488	347	473	3361
16+0.013	LV LEWIS & CLARK/ENT BROADWATER							
		BROADWATER	ALL VEHICLES	26.473	212	208	251	6666
42+0.546	JCT FAP 14 E OF TOWNSEND							

FAS 285

0+0.000	JCT FAP 8 AT TOSTON							
		BROADWATER	ALL VEHICLES	5.601	250	250	280	1568
5+0.601	JCT FAS 437							
		BROADWATER	ALL VEHICLES	3.819	110	130	180	687
9+0.420	JCT LOCAL RD AT RADERSBURG							

FAS 286

0+0.000	JCT FAS 205							
		GALLATIN	ALL VEHICLES	3.948	520	580	545	2151
3+0.948	JCT LOCAL RD AT TRIDENT							

FAS 287

MILE POST	SECTION DESCRIPTION	COUNTY	TRAFFIC TYPE	SECTION LENGTH	*******ADT******* 89	90	91	VEH MILES
0+0.000	JCT FAP 13 IN THREE FORKS							
		GALLATIN	ALL VEHICLES	0.370	1275	1275	1315	486
0+0.370	LV THREE FORKS CL							
		GALLATIN	ALL VEHICLES	6.130	650	650	720	4413
6+0.500	WILLOW CREEK							
		GALLATIN	ALL VEHICLES	1.497	285	300	310	464
7+0.997	JCT LOCAL RD							

FAS 288

0+0.000	JCT FAI 90 & FAS 346 MANHATTAN INT							
		GALLATIN	ALL VEHICLES	6.140	834	787	847	5201
6+0.140	JCT FAS 347 AT CHURCHILL							
		GALLATIN	ALL VEHICLES	10.251	492	494	546	5605
16+0.391	JCT FAP 84							

FAS 290

0+0.000	JCT FAS 291 IN BELGRADE							
		GALLATIN	ALL VEHICLES	0.499	4066	4181	3746	1869
0+0.499	JCT FAS 205							
		GALLATIN	ALL VEHICLES	0.627	1564	1791	1665	1044
1+0.126	LV BELGRADE CL							
		GALLATIN	ALL VEHICLES	7.209	659	804	744	5370
8+0.335	JCT FAS 346							
		GALLATIN	ALL VEHICLES	8.012	121	136	118	950
16+0.347	JCT LOCAL RD AT MENARD							

FAS 291

MILE POST	SECTION DESCRIPTION	COUNTY	TRAFFIC TYPE	SECTION LENGTH	*******ADT******* 89	90	91	VEH MILES
0+0.000	JCT FAI 90 BELGRADE INT							
		GALLATIN	ALL VEHICLES	0.076	9360	9280	9310	707
0+0.076	ENT BELGRADE CL							
		GALLATIN	ALL VEHICLES	0.251	9360	9280	9310	2336
0+0.327	JCT FAS 290							
		GALLATIN	ALL VEHICLES	0.501	5645	5645	5720	2865
0+0.828	JCT FAS 205 IN BELGRADE							

FAS 294

0+0.000	JCT FAP 59							
		MEAGHER	ALL VEHICLES	27.053	160	168	122	3307
27+0.053	MARTINSDALE							
		MEAGHER	ALL VEHICLES	2.120	220	240	225	477
29+0.173	JCT FAP 14 N OF MARTINSDALE							

FAS 295

0+0.000	JCT FAP 11 NE OF LIVINGSTON							
		PARK	ALL VEHICLES	16.498	76	66	68	1129
16+0.498	JCT FAI 90							

FAS 297

MILE POST	SECTION DESCRIPTION	COUNTY	TRAFFIC TYPE	SECTION LENGTH	*******ADT******* 89	90	91	VEH MILES
0+0.000	JCT FAP 14 AT SHAWMUT							
		WHEATLAND	ALL VEHICLES	8.644	60	54	65	563
8+0.644	HEDGESVILLE							
		WHEATLAND	ALL VEHICLES	28.955	89	108	93	2697
37+0.043	ENT JUDITH GAP CL							
		WHEATLAND	ALL VEHICLES	0.292	260	305	260	75
37+0.335	JCT FAP 63 END OL RS 297-1(4)							

FAS 298

0+0.000	JCT FAP 91 IN BIG TIMBER							
		SWEET GRASS	ALL VEHICLES	1.001	1374	1782	1854	1855
0+1.001	LV BIG TIMBER CL							
		SWEET GRASS	ALL VEHICLES	24.752	281	328	350	8683
25+0.010	GALLATIN NF BOUNDARY							

FAS 300

0+0.000	JCT FAP 14 IN RYEGATE							
		GOLDEN VALLEY	ALL VEHICLES	0.572	335	315	290	165
0+0.572	LV RYEGATE CL							
		GOLDEN VALLEY	ALL VEHICLES	13.023	69	56	56	741
13+0.595	JCT LOCAL RD							

FAS 302

MILE POST	SECTION DESCRIPTION	COUNTY	TRAFFIC TYPE	SECTION LENGTH	*******ADT******* 89	90	91	VEH MILES
0+0.000	JCT FAS 429 & FAU 1002(RIMROCK RD)							
		YELLOWSTONE	ALL VEHICLES	0.783	3505	3820	3730	2920
0+0.783	LV BILLINGS CL							
		YELLOWSTONE	ALL VEHICLES	14.205	423	494	487	6919
14+0.992	JCT FAS 401							
		YELLOWSTONE	ALL VEHICLES	0.996	210	230	170	169
15+0.988	LV YELLOWSTONE CO/ENT STILLWATER CO							
		STILLWATER	ALL VEHICLES	1.392	210	230	170	236
17+0.380	JCT LOCAL RD AT MOLT							

FAS 306

0+0.000	JCT FAP 78 IN COLUMBUS							
		STILLWATER	ALL VEHICLES	0.303	2950	3300	3160	957
0+0.303	LV COLUMBUS CL							
		STILLWATER	ALL VEHICLES	0.804	1729	1559	1494	1201
1+0.107	JCT FRONTAGE RD							
		STILLWATER	ALL VEHICLES	24.274	157	191	151	3668
25+0.381	JCT LOCAL RD AT RAPELJE							

FAS 308

0+0.000	JCT FAP 28 S OF RED LODGE							
		CARBON	ALL VEHICLES	0.282	670	890	930	262
0+0.282	ENT RED LODGE CL							
		CARBON	ALL VEHICLES	0.599	650	845	880	527
0+0.881	LV RED LODGE CL							

FAS 308

MILE POST	SECTION DESCRIPTION	COUNTY	TRAFFIC TYPE	SECTION LENGTH	*******ADT******* 89	90	91	VEH MILES
0+0.881	LV RED LODGE CL							
		CARBON	ALL VEHICLES	5.575	588	657	686	3829
6+0.613	ENT BEARCREEK CL							
		CARBON	ALL VEHICLES	0.493	535	575	585	288
7+0.102	LV BEARCREEK CL							
		CARBON	ALL VEHICLES	7.471	505	585	550	4109
14+0.592	JCT FAP 72 AT BELFRY							

FAS 310

0+0.000	JCT FAI 94 CUSTER INT							
		YELLOWSTONE	ALL VEHICLES	1.090	200	280	290	316
0+1.090	JCT FAS 311							
		YELLOWSTONE	ALL VEHICLES	26.277	40	40	30	788
26+0.309	LV YELLOWSTONE CO/ENT MUSSELSHELL							
		MUSSELSHELL	ALL VEHICLES	13.567	49	71	71	966
39+0.876	MUSSELSHELL							
		MUSSELSHELL	ALL VEHICLES	0.889	150	235	200	177
40+0.765	JCT FAP 14							

FAS 311

0+0.000	JCT FAS 310 N OF CUSTER							
		YELLOWSTONE	ALL VEHICLES	5.002	50	70	60	300
5+0.213	LV YELLOWSTONE CO/ENT TREASURE CO							
		TREASURE	ALL VEHICLES	18.373	179	186	190	3500
23+0.013	JCT FAP 79 AT HYSHAM							

FAS 313

MILE POST	SECTION DESCRIPTION	COUNTY	TRAFFIC TYPE	SECTION LENGTH	*******ADT******* 89	90	91	VEH MILES
0+0.000	JCT FAP 48 IN HARDIN							
		BIG HORN	ALL VEHICLES	1.283	5334	5723	5494	7050
1+0.283	LV HARDIN CL							
		BIG HORN	ALL VEHICLES	0.237	2055	2305	2440	578
1+0.520	ENT CROW IR							
		BIG HORN	ALL VEHICLES	7.679	979	910	952	7311
9+0.199	JCT LOCAL RD							
		BIG HORN	ALL VEHICLES	14.396	560	585	625	8997
23+0.595	ST XAVIER							
		BIG HORN	ALL VEHICLES	10.633	495	635	685	7283
34+0.228	JCT FAS 463							
		BIG HORN	ALL VEHICLES	4.400	660	510	640	2816
38+0.628	JCT LOCAL RD							

FAS 314

0+0.000	MONTANA/WYOMING STATE LINE							
		BIG HORN	ALL VEHICLES	17.500	489	518	666	11661
17+0.500	JCT FAS 566							
		BIG HORN	ALL VEHICLES	26.802	262	252	291	7822
44+0.051	JCT FAP 37 W OF BUSBY							

FAS 317

0+0.000	JCT FAP 5 S OF KALISPELL							
		FLATHEAD	ALL VEHICLES	2.706	1500	1325	2105	5696
2+0.706	JCT FAU 6715(CONRAD DR)							

FAS 317

MILE POST	SECTION DESCRIPTION	COUNTY	TRAFFIC TYPE	SECTION LENGTH	*******ADT******* 89	90	91	VEH MILES
2+0.706	JCT FAU 6715(CONRAD DR)							
		FLATHEAD	ALL VEHICLES	1.782	2560	2265	2925	5212
4+0.488	JCT FAP 52 E OF KALISPELL							

FAS 320

0+0.000	JCT FAP 2							
		FALLON	ALL VEHICLES	4.216	130	160	140	590
4+0.216	LV FALLON CO/ENT CUSTER CO							
		CUSTER	ALL VEHICLES	1.681	91	75	94	158
5+0.897	ENT ISMAY CL							
		CUSTER	ALL VEHICLES	0.500	60	40	75	37
6+0.397	JCT LOCAL RD IN ISMAY							

FAS 322

0+0.000	JCT FAP 27							
		FALLON	ALL VEHICLES	17.120	119	119	94	1626
17+0.120	JCT FAS 247 AT WEBSTER							
		FALLON	ALL VEHICLES	9.794	50	40	55	538
26+0.914	JCT FAP 27							

FAS 323

MILE POST	SECTION DESCRIPTION	COUNTY	TRAFFIC TYPE	SECTION LENGTH	*******ADT******* 89	90	91	VEH MILES
0+0.000	JCT FAP 27 IN EKALAKA							
		CARTER	ALL VEHICLES	0.244	620	650	600	146
0+0.244	LV EKALAKA CL							
		CARTER	ALL VEHICLES	4.600	460	485	485	2231
4+0.844	ENT CUSTER NF							
		CARTER	ALL VEHICLES	2.711	230	250	250	677
7+0.555	LV CUSTER NF							
		CARTER	ALL VEHICLES	13.827	130	140	120	1659
21+0.382	BELLTOWER							
		CARTER	ALL VEHICLES	11.016	79	79	84	936
32+0.398	JCT FAS 277							
		CARTER	ALL VEHICLES	25.610	40	60	55	1408
58+0.008	JCT FAS 270 AT ALBION							
		CARTER	ALL VEHICLES	13.731	100	120	135	1853
71+0.739	JCT FAP 23 AT ALZADA							

FAS 324

0+0.000	JCT FAI 15 HORSE PRAIRIE INT							
		BEAVERHEAD	ALL VEHICLES	12.089	283	228	208	2515
12+0.089	GRANT							
		BEAVERHEAD	ALL VEHICLES	21.865	125	112	97	2135
33+0.954	MONTANA/IDAHO STATE LINE							

FAS 325

MILE POST	SECTION DESCRIPTION	COUNTY	TRAFFIC TYPE	SECTION LENGTH	*******ADT******* 89	90	91	VEH MILES
0+0.000	JCT FAP 1 E OF CHINOOK							
		BLAINE	ALL VEHICLES	12.395	73	83	103	1282
12+0.395	JCT LOCAL RD							

FAS 326

0+0.000	JCT FAP 23 E OF ALZADA							
		CARTER	ALL VEHICLES	1.700	110	120	100	170
1+0.700	MONTANA/WYOMING STATE LINE							

FAS 327

0+0.000	JCT FAP 1 N OF BAINVILLE							
		ROOSEVELT	ALL VEHICLES	0.009	590	410	420	3
0+0.009	ENT BAINVILLE CL							
		ROOSEVELT	ALL VEHICLES	1.142	392	293	308	352
1+0.151	LV BAINVILLE CL							
		ROOSEVELT	ALL VEHICLES	6.486	103	115	116	753
7+0.637	JCT LOCAL RD							
		ROOSEVELT	ALL VEHICLES	7.405	100	100	102	756
15+0.042	MONTANA/N DAKOTA STATE LINE							

FAS 330

MILE POST	SECTION DESCRIPTION	COUNTY	TRAFFIC TYPE	SECTION LENGTH	*******ADT******* 89	90	91	VEH MILES
0+0.000	JCT FAI 15 ULM INT							
		CASCADE	ALL VEHICLES	30.826	118	117	142	4384
30+0.826	JCT LOCAL RD							
		CASCADE	ALL VEHICLES	4.461	70	80	50	223
35+0.287	JCT LOCAL RD # 421							
		CASCADE	ALL VEHICLES	1.668	381	368	375	626
36+0.955	ENT CASCADE CL							
		CASCADE	ALL VEHICLES	0.182	510	543	543	98
37+0.137	JCT FAP 68 IN CASCADE							

FAS 331

0+0.000	JCT FAP 60 W OF BELT							
		CASCADE	ALL VEHICLES	0.926	770	790	850	787
0+0.926	ENT BELT CL							
		CASCADE	ALL VEHICLES	0.613	1035	1136	1290	790
1+0.539	LV BELT CL							
		CASCADE	ALL VEHICLES	8.542	305	269	249	2128
10+0.081	JCT FAS 228							

FAS 332

0+0.000	JCT FAP 23							
		CUSTER	ALL VEHICLES	20.397	123	113	111	2268
20+0.397	GARLAND							
		CUSTER	ALL VEHICLES	16.860	42	42	41	698
37+0.257	LV CUSTER CO/ENT ROSEBUD CO							

FAS 332

MILE POST	SECTION DESCRIPTION	COUNTY	TRAFFIC TYPE	SECTION LENGTH	*******ADT******* 89	90	91	VEH MILES
37+0.257	LV CUSTER CO/ENT ROSEBUD CO							
		ROSEBUD	ALL VEHICLES	12.924	50	50	50	646
50+0.181	JCT FAS 447							

FAS 335

0+0.000	JCT FAU 5004 S OF GLENDIVE							
		DAWSON	ALL VEHICLES	13.827	258	276	186	2574
13+0.827	JCT LOCAL RD							

FAS 336

0+0.000	JCT FAP 27 BEG GRV SURF RS 336-1(1)							
		FALLON	ALL VEHICLES	7.899	60	70	60	473
7+0.899	OLLIE END RS 336-1(1)							
		FALLON	ALL VEHICLES	4.010	50	65	60	240
11+0.909	LV FALLON CO/ENT WIBAUX CO							
		WIBAUX	ALL VEHICLES	1.000	30	40	50	50
12+0.909	JCT FAS 413							
		WIBAUX	ALL VEHICLES	0.300	40	45	65	19
13+0.209	CARLYLE							
		WIBAUX	ALL VEHICLES	1.600	50	50	60	96
14+0.809	MONTANA/N DAKOTA STATE LINE							

FAS 338

MILE POST	SECTION DESCRIPTION	COUNTY	TRAFFIC TYPE	SECTION LENGTH	*******ADT******* 89	90	91	VEH MILES
0+0.000	JCT FAS 241							
		BLAINE	ALL VEHICLES	21.572	134	70	96	2072
21+0.572	JCT LOCAL RD AT HOGELAND							

FAS 340

0+0.000	JCT FAI 90 FALLON INT							
		PRAIRIE	ALL VEHICLES	7.403	221	233	176	1305
7+0.403	JCT FAS 504							
		PRAIRIE	ALL VEHICLES	11.168	80	100	80	893
18+0.571	JCT LOCAL RD AT MILDRED							

FAS 341

0+0.000	JCT FAP 57 BEG GRV SURF RS 341-1(2)							
		GARFIELD	ALL VEHICLES	21.302	40	90	44	941
21+0.302	JCT LOCAL RD							

FAS 342

0+0.000	JCT FAP 37							
		BIG HORN	ALL VEHICLES	0.880	570	580	650	572
0+0.880	CUSTER BATTLEFIELD							

FAS 343

MILE POST	SECTION DESCRIPTION	COUNTY	TRAFFIC TYPE	SECTION LENGTH	*******ADT******* 89	90	91	VEH MILES
0+0.000	JCT FAI 15 KEVIN-OILMONT INT							
		TOOLE	ALL VEHICLES	17.915	227	221	223	4012
17+0.915	JCT FAS 552							
		TOOLE	ALL VEHICLES	4.343	70	80	80	347
22+0.258	JCT FAS 217							
		TOOLE	ALL VEHICLES	21.047	90	90	109	2304
43+0.305	JCT FAP 1 AT GALATA							

FAS 344

0+0.000	JCT FAP 1 W OF BROCKTON							
		ROOSEVELT	ALL VEHICLES	31.598	175	129	135	4292
31+0.710	LV FORT PECK IR							
		ROOSEVELT	ALL VEHICLES	4.035	320	290	235	948
35+0.744	JCT FAP 22 END OL RS 344-1(5)							

FAS 345

0+0.000	JCT FAP 50 W OF BOZEMAN							
		GALLATIN	ALL VEHICLES	12.032	1238	1312	1251	15060
12+0.032	JCT FAU 1201(S 19TH AVE)							

FAS 346

MILE POST	SECTION DESCRIPTION	COUNTY	TRAFFIC TYPE	SECTION LENGTH	*******ADT******* 89	90	91	VEH MILES
0+0.000	JCT FAI 90 & FAS 288 MANHATTAN INT							
		GALLATIN	ALL VEHICLES	0.276	2380	2450	2870	792
0+0.276	ENT MANHATTAN CL							
		GALLATIN	ALL VEHICLES	0.258	2455	2525	2834	731
0+0.534	JCT FAS 205							
		GALLATIN	ALL VEHICLES	0.720	1533	1578	1424	1025
1+0.254	LV MANHATTAN CL							
		GALLATIN	ALL VEHICLES	6.717	535	550	695	4668
7+0.971	JCT FAS 290							

FAS 347

0+0.000	JCT FAS 288 AT CHURCHILL							
		GALLATIN	ALL VEHICLES	6.207	1540	1740	1800	11172
6+0.207	JCT FAP 85 S OF BELGRADE							

FAS 348

0+0.000	JCT FAP 19 W OF PHILLIPSBURG							
		GRANITE	ALL VEHICLES	14.298	147	162	122	1747
14+0.298	JCT LOCAL RD							

FAS 350

MILE POST	SECTION DESCRIPTION	COUNTY	TRAFFIC TYPE	SECTION LENGTH	*******ADT******* 89	90	91	VEH MILES
0+0.000	JCT FAP 22							
		SHERIDAN	ALL VEHICLES	5.492	140	160	160	878
5+0.492	JCT LOCAL RD							

FAS 352

0+0.000	JCT FAP 5 AT DAYTON FLATHEAD IR							
		LAKE	ALL VEHICLES	5.741	380	350	320	1837
5+0.741	JCT LOCAL RD							

FAS 354

0+0.000	JCT FAP 5 IN POLSON							
		LAKE	ALL VEHICLES	0.802	3130	3039	4093	3282
0+0.802	LV POLSON CL							
		LAKE	ALL VEHICLES	11.836	238	262	400	4745
12+0.638	JCT FAS 211							

FAS 357

0+0.000	JCT FAP 29 AT ALDER							
		MADISON	ALL VEHICLES	11.062	204	258	153	1702
11+0.062	JCT LOCAL RD							

FAS 357

MILE POST	SECTION DESCRIPTION	COUNTY	TRAFFIC TYPE	SECTION LENGTH	*******ADT******* 89	90	91	VEH MILES
11+0.062	JCT LOCAL RD							
		MADISON	ALL VEHICLES	37.251	32	45	30	1125
48+0.313	LV BEAVERHEAD NF							
		MADISON	ALL VEHICLES	4.688	245	150	180	843
53+0.001	JCT FAP 13							

FAS 358

0+0.000	JCT FAP 44 IN VALIER							
		PONDERA	ALL VEHICLES	0.349	930	1025	995	347
0+0.349	LV VALIER CL							
		PONDERA	ALL VEHICLES	7.037	412	445	414	2914
7+0.386	ENT BLACKFEET IR							
		PONDERA	ALL VEHICLES	10.317	270	265	235	2424
17+0.703	LV PONDERA CO/ENT GLACIER CO							
		GLACIER	ALL VEHICLES	10.151	379	375	345	3502
27+0.854	JCT FAP 1 W OF CUT BANK							

FAS 359

0+0.000	JCT FAP 69 BEG OL RTS 359-1(1)							
		JEFFERSON	ALL VEHICLES	1.332	710	770	840	1118
1+0.332	JCT FAI 90 CARDWELL INT							
		JEFFERSON	ALL VEHICLES	0.573	610	760	730	418
1+0.905	CARDWELL							
		JEFFERSON	ALL VEHICLES	0.361	645	735	720	259
2+0.266	LV JEFFERSON CO/ENT MADISON CO							

FAS 359

MILE POST	SECTION DESCRIPTION	COUNTY	TRAFFIC TYPE	SECTION LENGTH	*******ADT******* 89	90	91	VEH MILES
2+0.266	LV JEFFERSON CO/ENT MADISON CO							
		MADISON	ALL VEHICLES	0.049	577	587	710	34
2+0.315	JCT FAS 549 BEG OL SR 359-2(2)							
		MADISON	ALL VEHICLES	13.622	420	420	450	6129
15+0.937	JCT FAP 13 END OL SR 359-2(2)							

FAS 360

0+0.000	JCT FAP 14 IN WHITE SULPHER SPRINGS							
		MEAGHER	ALL VEHICLES	0.473	512	504	619	293
0+0.473	LV WHITE SULPHUR SPRINGS							
		MEAGHER	ALL VEHICLES	5.168	266	313	370	1913
5+0.641	JCT FAS 259							
		MEAGHER	ALL VEHICLES	12.741	145	145	170	2165
18+0.382	JCT LOCAL RD AT FT LOGAN							

FAS 363

0+0.000	JCT FAP 1							
		PHILLIPS	ALL VEHICLES	11.320	190	177	225	2556
11+0.320	JCT FAP 61 S OF MALTA							

FAS 365

MILE POST	SECTION DESCRIPTION	COUNTY	TRAFFIC TYPE	SECTION LENGTH	*******ADT******* 89	90	91	VEH MILES
0+0.000	JCT CNTY RD BRADY BEG RTS 365-1(4)							
		PONDERA	ALL VEHICLES	0.510	344	444	400	204
0+0.510	JCT FAI 15 BRADY INT							
		PONDERA	ALL VEHICLES	19.796	162	215	204	4057
20+0.306	LV PONDERA CO/ENT CHOUTEAU CO							
		CHOUTEAU	ALL VEHICLES	4.002	70	70	60	240
24+0.308	JCT FAS 225							

FAS 366

MILE POST	SECTION DESCRIPTION	COUNTY	TRAFFIC TYPE	SECTION LENGTH	*******ADT******* 89	90	91	VEH MILES
0+0.000	JCT FAI 15 LEDGER INT							
		PONDERA	ALL VEHICLES	12.538	223	166	166	2093
12+0.538	JCT FAS 417 LV PONDERA CO/ENT TOOLE							
		TOOLE	ALL VEHICLES	17.234	119	104	109	1895
29+0.772	JCT FAS 225							
		TOOLE	ALL VEHICLES	2.462	90	70	40	98
32+0.234	LV TOOLE CO/ENT LIBERTY CO							
		LIBERTY	ALL VEHICLES	17.002	64	63	74	1272
49+0.236	JCT FAS 223							

FAS 370

MILE POST	SECTION DESCRIPTION	COUNTY	TRAFFIC TYPE	SECTION LENGTH	*******ADT******* 89	90	91	VEH MILES
0+0.000	JCT FAP 7 N OF VICTOR							
		RAVALLI	ALL VEHICLES	1.958	960	1130	1230	2408
1+0.958	JCT FAS 269							

FAS 373

MILE POST	SECTION DESCRIPTION	COUNTY	TRAFFIC TYPE	SECTION LENGTH	*******ADT******* 89	90	91	VEH MILES
0+0.000	JCT FAP 7 AT WOODSIDE							
		RAVALLI	ALL VEHICLES	2.024	2620	2490	3060	6193
2+0.024	JCT FAS 269 AT CORVALLIS							
		RAVALLI	ALL VEHICLES	2.500	895	800	940	2350
4+0.524	JCT LOCAL RD							

FAS 374

0+0.000	JCT FAP 22							
		SHERIDAN	ALL VEHICLES	6.047	235	175	215	1300
6+0.047	ENT OUTLOOK CL							
		SHERIDAN	ALL VEHICLES	0.636	310	240	300	190
6+0.683	JCT LOCAL RD IN OUTLOOK							

FAS 375

0+0.000	JCT FAP 29 S OF BUTTE							
		SILVER BOW	ALL VEHICLES	3.922	995	1090	930	3647
3+0.922	JCT FAU 1807(CONTINENTAL DR)							

FAS 379

MILE POST	SECTION DESCRIPTION	COUNTY	TRAFFIC TYPE	SECTION LENGTH	*******ADT******* 89	90	91	VEH MILES
0+0.000	JCT FAI 15 DUTTON INT							
		TETON	ALL VEHICLES	14.073	133	162	119	1675
14+0.073	LV TETON CO/ENT CHOUTEAU CO							
		CHOUTEAU	ALL VEHICLES	4.002	50	50	60	240
18+0.075	JCT FAS 225							

FAS 381

0+0.000	JCT FAP 14							
		MUSSELSHELL	ALL VEHICLES	16.385	145	155	135	2211
16+0.385	JCT LOCAL RD							

FAS 382

0+0.000	JCT FAP 6 AT PERMA FLATHEAD IR							
		SANDERS	ALL VEHICLES	15.756	305	310	300	4726
15+0.766	JCT FAP 36							

FAS 384

0+0.000	JCT FAP 48 E OF HARDIN							
		BIG HORN	ALL VEHICLES	1.196	1950	1950	2000	2392
1+0.196	JCT SEP UNDER FAI 90							

FAS 384

MILE POST	SECTION DESCRIPTION	COUNTY	TRAFFIC TYPE	SECTION LENGTH	*******ADT******* 89	90	91	VEH MILES
1+0.196	JCT SEP UNDER FAI 90							
		BIG HORN	ALL VEHICLES	11.391	341	257	279	3179
12+0.587	LV CROW IR							
		BIG HORN	ALL VEHICLES	2.013	210	160	180	362
14+0.600	JCT LOCAL RD							
		BIG HORN	ALL VEHICLES	16.848	154	149	141	2388
31+0.448	LV BIG HORN CO/ENT TREASURE CO							
		TREASURE	ALL VEHICLES	25.618	74	97	66	1693
57+0.066	JCT FAI 94 SARPY CREEK INT							

FAS 386

0+0.000	JCT FAP 10 W OF FORT BENTON							
		CHOUTEAU	ALL VEHICLES	1.468	640	690	850	1247
1+0.468	ENT FORT BENTON CL							
		CHOUTEAU	ALL VEHICLES	0.260	865	1065	1120	291
1+0.728	JCT FAP 80 IN FORT BENTON							

FAS 387

0+0.000	JCT FAP 10 N OF FORT BENTON							
		CHOUTEAU	ALL VEHICLES	1.629	650	540	700	1140
1+0.629	ENT FT BENTON CL							
		CHOUTEAU	ALL VEHICLES	1.053	1012	1141	992	1044
2+0.682	JCT FAP 80 IN FORT BENTON							

FAS 391

MILE POST	SECTION DESCRIPTION	COUNTY	TRAFFIC TYPE	SECTION LENGTH	*******ADT******* 89	90	91	VEH MILES
0+0.000	JCT FAP 23 W OF BROADUS							
		POWDER RIVER	ALL VEHICLES	10.360	69	77	84	878
10+0.360	JCT LOCAL RD							
		POWDER RIVER	ALL VEHICLES	13.957	20	10	25	348
24+0.317	JCT LOCAL RD							

FAS 393

0+0.000	JCT FAP 29 S OF BUTTE							
		SILVER BOW	ALL VEHICLES	6.689	859	903	769	5149
6+0.689	DEER LODGE NF RECREATIONAL PARK							

FAS 396

0+0.000	JCT FAS 241 IN HARLEM							
		BLAINE	ALL VEHICLES	0.261	475	515	545	142
0+0.261	LV HARLEM CL							
		BLAINE	ALL VEHICLES	0.751	170	180	190	142
1+0.012	JCT LOCAL RD							
		BLAINE	ALL VEHICLES	16.300	68	73	87	1432
17+0.312	COBURG							

FAS 400

MILE POST	SECTION DESCRIPTION	COUNTY	TRAFFIC TYPE	SECTION LENGTH	*******ADT******* 89	90	91	VEH MILES
0+0.000	JCT FAS 239 W OF HOBSON							
		JUDITH BASIN	ALL VEHICLES	12.556	90	72	67	847
12+0.556	JCT LOCAL RD							

FAS 401

0+0.000	JCT FAS 532							
		YELLOWSTONE	ALL VEHICLES	7.870	195	200	170	1337
7+0.870	JCT FAS 302							

FAS 405

0+0.000	JCT FAP 1 N OF BAINVILLE							
		ROOSEVELT	ALL VEHICLES	27.962	111	80	96	2696
27+0.962	ENT FROID CL							
		ROOSEVELT	ALL VEHICLES	0.637	568	527	502	320
28+0.599	LV FROID CL							
		ROOSEVELT	ALL VEHICLES	0.003	650	500	470	1
28+0.602	JCT FAP 22							

FAS 408

MILE POST	SECTION DESCRIPTION	COUNTY	TRAFFIC TYPE	SECTION LENGTH	*******ADT******* 89	90	91	VEH MILES
0+0.000	JCT FAP 3 IN FAIRFIELD							
		TETON	ALL VEHICLES	0.284	660	650	635	180
0+0.284	LV FAIRFIELD CL							
		TETON	ALL VEHICLES	19.334	252	252	251	4855
19+0.771	JCT FAP 9							

FAS 409

0+0.000	JCT FAP 1 W OF CHESTER							
		LIBERTY	ALL VEHICLES	34.207	77	75	77	2648
34+0.780	JCT FAS 217 AT WHITLASH							
		LIBERTY	ALL VEHICLES	6.256	45	35	20	125
41+0.036	MONTANA/CANADIAN LINE							

FAS 411

0+0.000	JCT FAS 205 NW OF BOZEMAN							
		GALLATIN	ALL VEHICLES	10.850	1111	1111	1251	13574
10+0.859	JCT LOCAL RD							

FAS 413

MILE POST	SECTION DESCRIPTION	COUNTY	TRAFFIC TYPE	SECTION LENGTH	*******ADT******* 89	90	91	VEH MILES
0+0.000	JCT FAP 27							
		WIBAUX	ALL VEHICLES	17.750	43	40	31	562
17+0.750	JCT FAS 336							
		WIBAUX	ALL VEHICLES	7.012	60	80	70	490
24+0.413	JCT FAP 27							

FAS 416

0+0.000	JCT FAU 1013(S BILLINGS BLVD)							
		YELLOWSTONE	ALL VEHICLES	9.191	1486	1599	1747	16056
9+0.208	BOUNDARY CROW IR							

FAS 417

0+0.000	JCT FAP 1 E OF SHELBY							
		TOOLE	ALL VEHICLES	10.382	90	100	85	882
10+0.382	LV TOOLE CO/ENT PONDERA CO							
		PONDERA	ALL VEHICLES	0.806	75	90	80	64
11+0.188	LV PONDERA CO/ENT TOOLE CO							
		TOOLE	ALL VEHICLES	5.365	70	80	80	429
16+0.553	JCT FAS 366							

FAS 419

MILE POST	SECTION DESCRIPTION	COUNTY	TRAFFIC TYPE	SECTION LENGTH	*******ADT******* 89	90	91	VEH MILES
0+0.000	JCT FAP 78 S OF ABSAROKEE							
		STILLWATER	ALL VEHICLES	22.464	572	623	595	13381
22+0.464	JCT LOCAL RD AT NYE							

FAS 420

0+0.000	JCT FAP 78 AT ABSAROKEE							
		STILLWATER	ALL VEHICLES	6.943	365	383	421	2929
6+0.943	JCT LOCAL RD							

FAS 421

0+0.000	JCT FAP 78 S OF COLUMBUS							
		STILLWATER	ALL VEHICLES	8.626	241	368	365	3154
8+0.626	LV STILLWATER CO/ENT CARBON CO							
		CARBON	ALL VEHICLES	9.502	190	250	290	2755
18+0.128	JCT FAP 28 W OF JOLIET							

FAS 422

0+0.000	JCT FAP 29 S OF SILVER STAR							
		MADISON	ALL VEHICLES	8.253	175	160	200	1650
8+0.253	LV MADISON CO/ENT JEFFERSON CO							

FAS 422

MILE POST	SECTION DESCRIPTION	COUNTY	TRAFFIC TYPE	SECTION LENGTH	*******ADT******* 89	90	91	VEH MILES
8+0.253	LV MADISON CO/ENT JEFFERSON CO							
		JEFFERSON	ALL VEHICLES	0.282	190	210	230	64
8+0.535	JCT FAP 55							

FAS 424

0+0.000	JCT FAU 6706(THREE MILE DR)							
		FLATHEAD	ALL VEHICLES	5.180	1270	1392	1500	7775
5+0.180	JCT FAS 548							
		FLATHEAD	ALL VEHICLES	11.442	985	1000	1118	12792
16+0.622	JCT FAP 5 W OF WHITEFISH							

FAS 426

0+0.000	JCT FAP 57 AT MOCCASIN							
		JUDITH BASIN	ALL VEHICLES	10.593	47	57	89	951
10+0.593	LV JUDITH BASIN CO/ENT FERGUS CO							
		FERGUS	ALL VEHICLES	15.684	210	194	215	3378
26+0.404	JCT FAS 237							
		FERGUS	ALL VEHICLES	0.501	410	350	340	170
26+0.905	JCT FAP 43 N OF LEWISTOWN							

FAS 427

MILE POST	SECTION DESCRIPTION	COUNTY	TRAFFIC TYPE	SECTION LENGTH	*******ADT******* 89	90	91	VEH MILES
0+0.000	JCT FAP 60							
		CASCADE	ALL VEHICLES	2.623	70	80	80	209
2+0.623	LV CASCADE CO/ENT JUDITH BASIN CO							
		JUDITH BASIN	ALL VEHICLES	9.713	83	93	104	1014
12+0.336	JCT FAP 57							

FAS 429

MILE POST	SECTION DESCRIPTION	COUNTY	TRAFFIC TYPE	SECTION LENGTH	*******ADT******* 89	90	91	VEH MILES
0+0.000	JCT FAU 1011 SW OF BILLINGS							
		YELLOWSTONE	ALL VEHICLES	1.869	2460	2710	2800	5233
1+0.869	JCT S FRONTAGE RO							
		YELLOWSTONE	ALL VEHICLES	0.653	2260	2350	2310	1508
2+0.522	JCT FAS 230							
		YELLOWSTONE	ALL VEHICLES	1.858	2665	2564	2491	4630
4+0.380	JCT FAS 532 & FAU 1010(KING AVE)							
		YELLOWSTONE	ALL VEHICLES	1.002	5220	5240	5080	5090
5+0.382	JCT FAU 1008(CENTRAL AVE)							
		YELLOWSTONE	ALL VEHICLES	0.500	6930	5510	5470	2735
5+0.882	JCT FAU 1006(BROADWATER AVE)							
		YELLOWSTONE	ALL VEHICLES	0.510	6230	5470	5580	2845
6+0.392	JCT FAU 1004(GRAND AVE)							
		YELLOWSTONE	ALL VEHICLES	0.521	4740	4775	4670	2433
6+0.913	ENT BILLINGS CL							
		YELLOWSTONE	ALL VEHICLES	0.474	4650	4700	4590	2175
7+0.387	JCT FAS 302 & FAU 1002(RIMROCK RD)							

FAS 430

MILE POST	SECTION DESCRIPTION	COUNTY	TRAFFIC TYPE	SECTION LENGTH	*******ADT******* 89	90	91	VEH MILES
0+0.000	JCT FAU 5818 E OF HELENA							
		LEWIS AND CLARK	ALL VEHICLES	9.241	1625	1726	1727	15964
9+0.241	JCT FAS 284							

FAS 431

0+0.000	JCT FAP 3 E OF FAIRFIELD							
		TETON	ALL VEHICLES	20.086	339	284	268	5393
20+0.086	JCT FAI 15 POWER INT							

FAS 432

0+0.000	JCT FAP 10 & FAS 236 S OF BIG SANDY							
		CHOUTEAU	ALL VEHICLES	10.993	201	209	172	1892
10+0.993	JCT LOCAL RD							
		CHOUTEAU	ALL VEHICLES	16.676	95	108	96	1613
27+0.669	LV CHOUTEAU CO/ENT HILL CO							
		HILL	ALL VEHICLES	18.834	107	117	114	2164
46+0.503	JCT FAP 1 AT RUDYARD							

FAS 434

MILE POST	SECTION DESCRIPTION	COUNTY	TRAFFIC TYPE	SECTION LENGTH	*******ADT******* 89	90	91	VEH MILES
0+0.000	JCT FAI 15 WOLF CREEK INT	LEWIS AND CLARK	ALL VEHICLES	18.050	150	180	200	3610
18+0.050	JCT FAP 24							

FAS 435

0+0.000	JCT FAP 9 AT AUGUSTA	LEWIS AND CLARK	ALL VEHICLES	15.580	169	131	134	2097
15+0.580	JCT LOCAL RD							

FAS 437

0+0.000	JCT FAP 8	BROADWATER	ALL VEHICLES	8.912	120	120	130	1158
8+0.912	JCT FAS 285							

FAS 438

0+0.000	JCT FAP 1 E OF NASHUA FORT PECK IR	VALLEY	ALL VEHICLES	21.427	187	150	167	3579
21+0.427	JCT LOCAL RD	VALLEY	ALL VEHICLES	31.280	69	49	62	1940
52+0.707	JCT FAS 248 AT GLENTANA							

FAS 441

MILE POST	SECTION DESCRIPTION	COUNTY	TRAFFIC TYPE	SECTION LENGTH	*******ADT******* 89	90	91	VEH MILES
0+0.000	JCT FAI 90 GREGSON INT							
		SILVER BOW	ALL VEHICLES	3.200	807	726	747	2392
3+0.200	LV SILVER BOW CO/ENT DEER LODGE CO							
		DEER LODGE	ALL VEHICLES	4.547	630	715	580	2637
7+0.747	END OL RTS 441-2(1) JCT FAP 19							

FAS 444

0+0.000	JCT FAP 1							
		GLACIER	ALL VEHICLES	19.817	115	105	135	2675
19+0.817	JCT FAS 213							

FAS 446

0+0.000	JCT FAI 94 & FAS 447 W ROSEBUD INT							
		ROSEBUD	ALL VEHICLES	2.722	370	405	390	1061
2+0.722	JCT LOCAL RD AT CARTERSVILLE							

FAS 447

0+0.000	JCT FAI 94 & FAS 446 W ROSEBUD INT							
		ROSEBUD	ALL VEHICLES	32.565	94	128	91	2979
32+0.565	JCT LOCAL RD							

FAS 447

MILE POST	SECTION DESCRIPTION	COUNTY	TRAFFIC TYPE	SECTION LENGTH	*******ADT******* 89	90	91	VEH MILES
32+0.565	JCT LOCAL RD							
		ROSEBUD	ALL VEHICLES	13.128	70	90	54	722
45+0.693	JCT FAS 332							
		ROSEBUD	ALL VEHICLES	2.410	175	250	245	590
48+0.103	ENT N CHEYENNE IR							
		ROSEBUD	ALL VEHICLES	4.626	480	665	550	2544
52+0.729	JCT FAP 37 AT ASHLAND							

FAS 448

0+0.000	JCT FAP 10 AT BOX ELDER							
		HILL	ALL VEHICLES	30.004	55	39	64	1945
30+0.004	JCT FAP 1 & FAS 449 AT GILDFORD							

FAS 449

0+0.000	JCT FAP 1 & FAS 448 AT GILDFORD							
		HILL	ALL VEHICLES	16.495	64	74	99	1639
16+0.495	JCT LOCAL RD							

FAS 451

MILE POST	SECTION DESCRIPTION	COUNTY	TRAFFIC TYPE	SECTION LENGTH	*******ADT******* 89	90	91	VEH MILES
0+0.000	JCT FAI 90 GARRYOWEN INT							
		BIG HORN	ALL VEHICLES	15.444	1100	1100	1090	16833
15+0.444	JCT FAS 463 END OL RTF 451-1(1)							
		BIG HORN	ALL VEHICLES	13.559	929	939	974	13219
29+0.003	JCT FAS 457 N OF WYOLA							
		BIG HORN	ALL VEHICLES	9.002	345	315	315	2835
38+0.005	MONTANA/WYOMING STATE LINE							

FAS 453

0+0.000	JCT FAI 15 LINCOLN INT							
		LEWIS AND CLARK	ALL VEHICLES	5.135	735	870	775	3979
5+0.135	JCT LOCAL RD							

FAS 454

0+0.000	JCT FAU 5805 S OF HELENA							
		LEWIS AND CLARK	ALL VEHICLES	2.945	590	605	540	1590
2+0.945	END FAS/BEG LOCAL RD							

FAS 457

MILE POST	SECTION DESCRIPTION	COUNTY	TRAFFIC TYPE	SECTION LENGTH	*******ADT******* 89	90	91	VEH MILES
0+0.000	JCT FAI 90 WYOLA INT CROW IR	BIG HORN	ALL VEHICLES	1.526	160	140	90	137
1+0.526	JCT FAS 451 N OF WYOLA							

FAS 459

0+0.000	JCT FAU 5215(13TH ST S)	CASCADE	ALL VEHICLES	1.920	1335	1510	1335	2563
1+0.920	JCT FAS 226							

FAS 462

0+0.000	JCT FAP 18 AT ROCK SPRINGS	ROSEBUD	ALL VEHICLES	2.300	60	70	70	161
2+0.300	LV ROSEBUD CO/ENT GARFIELD CO	GARFIELD	ALL VEHICLES	36.268	48	61	46	1684
38+0.568	JCT FAP 57							

FAS 463

0+0.000	JCT FAI 90 LODGE GRASS INT	BIG HORN	ALL VEHICLES	0.807	750	680	680	548
0+0.807	JCT FAS 451							

FAS 463

MILE POST	SECTION DESCRIPTION	COUNTY	TRAFFIC TYPE	SECTION LENGTH	*******ADT******* 89	90	91	VEH MILES
0+0.807	JCT FAS 451							
		BIG HORN	ALL VEHICLES	0.088	2060	1875	2310	203
0+0.895	ENT LODGE GRASS CL							
		BIG HORN	ALL VEHICLES	0.790	965	1028	1175	928
1+0.685	LV LODGE GRASS CL							
		BIG HORN	ALL VEHICLES	35.450	143	116	134	4760
37+0.135	JCT FAS 313							

FAS 464

0+0.000	JCT FAP 1 IN BROWNING							
		GLACIER	ALL VEHICLES	0.400	4928	5083	5374	2149
0+0.400	LV BROWNING CL ENT BLACKFEET IR							
		GLACIER	ALL VEHICLES	33.417	390	439	420	14040
33+0.967	JCT FAP 58 AT BABB							

FAS 466

0+0.000	JCT FAS 238							
		FERGUS	ALL VEHICLES	2.161	250	250	280	605
2+0.161	JCT LOCAL RD							

FAS 467

MILE POST	SECTION DESCRIPTION	COUNTY	TRAFFIC TYPE	SECTION LENGTH	*******ADT******* 89	90	91	VEH MILES
0+0.000	JCT FAP 57 S OF CIRCLE							
		MCCONE	ALL VEHICLES	6.746	119	104	90	607
6+0.746	JCT FAS 510							
		MCCONE	ALL VEHICLES	13.669	60	55	40	546
20+0.415	LV MCCONE CO/ENT DAWSON CO							
		DAWSON	ALL VEHICLES	11.384	35	30	45	512
31+0.799	JCT FAP 57							

FAS 470

0+0.000	JCT FAP 57							
		DAWSON	ALL VEHICLES	7.300	55	55	60	438
7+0.300	JCT LOCAL RD							
		DAWSON	ALL VEHICLES	16.735	65	25	45	753
24+0.035	JCT FAS 254 AT BLOOMFIELD							

FAS 471

0+0.000	JCT FAP 6 W OF THOMPSON FALLS							
		SANDERS	ALL VEHICLES	3.526	500	875	655	2309
3+0.526	ENT LOLO NF							
		SANDERS	ALL VEHICLES	18.531	129	192	163	3035
22+0.057	MONTANA/IDAHO STATE LINE							

FAS 473

MILE POST	SECTION DESCRIPTION	COUNTY	TRAFFIC TYPE	SECTION LENGTH	*******ADT******* 89	90	91	VEH MILES
0+0.000	JCT FAP 7 N OF CONNER							
		RAVALLI	ALL VEHICLES	14.279	529	511	529	7566
14+0.279	JCT LOCAL RD							

FAS 474

0+0.000	JCT FAS 263 S OF FRENCHTOWN							
		MISSOULA	ALL VEHICLES	3.901	3340	3165	2170	8465
3+0.901	JCT FAI 90 DESMET INT							

FAS 478

0+0.000	JCT FAP 45 N OF BIG TIMBER							
		SWEET GRASS	ALL VEHICLES	15.300	91	163	125	1918
15+0.300	JCT LOCAL RD							

FAS 480

0+0.000	JCT FAP 1 FT PECK IR							
		ROOSEVELT	ALL VEHICLES	2.963	171	120	141	417
2+0.963	LV ROOSEVELT CO/ENT RICHLAND CO							
		RICHLAND	ALL VEHICLES	16.781	90	60	35	602
19+0.744	JCT FAS 201							

FAS 482

MILE POST	SECTION DESCRIPTION	COUNTY	TRAFFIC TYPE	SECTION LENGTH	*******ADT******* 89	90	91	VEH MILES
0+0.000	JCT FAP 1 S OF LIBBY							
		LINCOLN	ALL VEHICLES	7.160	431	457	505	3616
7+0.160	JCT FAP 1							

FAS 484

0+0.000	JCT FAP 37							
		POWDER RIVER	ALL VEHICLES	10.030	145	120	145	1454
10+0.030	BEG OL FH 51-1(1)							
		POWDER RIVER	ALL VEHICLES	17.693	75	50	60	1061
27+0.723	JCT LOCAL RD							

FAS 486

0+0.000	JCT FAP 1 IN COLUMBIA FALLS							
		FLATHEAD	ALL VEHICLES	1.184	4555	4881	4206	4980
1+0.184	LV COLUMBIA FALLS CL							
		FLATHEAD	ALL VEHICLES	8.450	779	997	837	7081
9+0.634	JCT BLANKENSHIP BRIDGE RD							
		FLATHEAD	ALL VEHICLES	13.037	209	249	264	3454
22+0.671	JCT CAMAS CK RD							
		FLATHEAD	ALL VEHICLES	12.896	170	220	180	2321
35+0.567	JCT RD TO POLEBRIDGE							
		FLATHEAD	ALL VEHICLES	21.272	63	82	63	1351
56+0.839	MONTANA/CANADIAN LINE							

FAS 487

MILE POST	SECTION DESCRIPTION	COUNTY	TRAFFIC TYPE	SECTION LENGTH	*******ADT******* 89	90	91	VEH MILES
0+0.000	JCT FAP 5 IN WHITEFISH							
		FLATHEAD	ALL VEHICLES	0.134	7940	8195	7850	1051
0+0.134	LV WHITEFISH CL							
		FLATHEAD	ALL VEHICLES	0.264	10080	9130	9490	2505
0+0.398	ENT WHITEFISH CL							
		FLATHEAD	ALL VEHICLES	1.440	3923	4294	3911	5632
1+0.838	LV WHITEFISH CL							
		FLATHEAD	ALL VEHICLES	0.670	1980	1980	1980	1326
2+0.508	BEG BIG MOUNTAIN RD							
		FLATHEAD	ALL VEHICLES	5.227	1435	1570	1515	7918
7+0.735	BIG MOUNTAIN RECREATION AREA							

FAS 489

0+0.000	JCT FAP 18 N OF MILES CITY							
		CUSTER	ALL VEHICLES	18.120	245	233	233	4230
18+0.120	JCT LOCAL RD AT KINSEY							

FAS 493

0+0.000	JCT FAP 27 N OF BAKER							
		FALLON	ALL VEHICLES	4.733	170	200	360	1703
4+0.733	JCT LOCAL RD							

FAS 494

MILE POST	SECTION DESCRIPTION	COUNTY	TRAFFIC TYPE	SECTION LENGTH	*******ADT******* 89	90	91	VEH MILES
0+0.000	JCT FAP 2 IN PLEVNA							
		FALLON	ALL VEHICLES	0.236	135	100	140	33
0+0.236	LV PLEVNA CL							
		FALLON	ALL VEHICLES	23.164	70	60	64	1491
23+0.400	JCT FAP 27							

FAS 500

0+0.000	JCT FAP 14 BEG OL RS 500-1(1)							
		MUSSELSHELL	ALL VEHICLES	10.814	80	95	100	1081
10+0.814	LV MUSSELSHELL CO/ENT PETROLEUM CO							
		PETROLEUM	ALL VEHICLES	19.898	30	40	26	534
30+0.712	JCT FAP 57							

FAS 503

0+0.000	JCT FAU 6701(MERIDIAN RD)							
		FLATHEAD	ALL VEHICLES	3.814	999	1272	1316	5020
3+0.814	JCT LOCAL RD							
		FLATHEAD	ALL VEHICLES	6.659	483	606	594	3955
10+0.473	ENT KALISPELL CL							
		FLATHEAD	ALL VEHICLES	0.441	2110	2580	2160	952
10+0.914	JCT FAU 6730 IN KALISPELL							

FAS 504

MILE POST	SECTION DESCRIPTION	COUNTY	TRAFFIC TYPE	SECTION LENGTH	*******ADT******* 89	90	91	VEH MILES
0+0.000	JCT FAS 340							
		PRAIRIE	ALL VEHICLES	12.781	35	52	50	639
12+0.781	JCT LOCAL RD							

FAS 507

MILE POST	SECTION DESCRIPTION	COUNTY	TRAFFIC TYPE	SECTION LENGTH	*******ADT******* 89	90	91	VEH MILES
0+0.000	JCT FAI 90 ALBERTON INT							
		MINERAL	ALL VEHICLES	0.004	420	590	580	2
0+0.004	ENT ALBERTON CL							
		MINERAL	ALL VEHICLES	1.355	772	909	1022	1384
1+0.360	LV ALBERTON CL							
		MINERAL	ALL VEHICLES	0.845	660	570	760	642
2+0.206	LV MINERAL CO/ENT MISSOULA CO							
		MISSOULA	ALL VEHICLES	0.815	465	415	510	415
3+0.023	JCT LOCAL RD							

FAS 508

MILE POST	SECTION DESCRIPTION	COUNTY	TRAFFIC TYPE	SECTION LENGTH	*******ADT******* 89	90	91	VEH MILES
0+0.000	JCT FAP 1 KOOTENAI NF							
		LINCOLN	ALL VEHICLES	28.964	326	294	210	6096
29+0.631	YAAK							
		LINCOLN	ALL VEHICLES	35.658	369	318	290	10373
65+0.289	JCT FAP 33 N OF LIBBY							

FAS 509

MILE POST	SECTION DESCRIPTION	COUNTY	TRAFFIC TYPE	SECTION LENGTH	*******ADT******* 89	90	91	VEH MILES
0+0.000	JCT FAI 15 MONIDA INT							
		BEAVERHEAD	ALL VEHICLES	0.285	90	70	100	28
0+0.285	MONIDA							
		BEAVERHEAD	ALL VEHICLES	27.115	40	50	50	1369
27+0.400	LAKEVIEW							
		BEAVERHEAD	ALL VEHICLES	9.500	25	30	30	285
36+0.900	JCT LOCAL RD							

FAS 510

0+0.000	JCT FAS 253 AT BROCKWAY							
		MCCONE	ALL VEHICLES	8.504	40	40	30	255
8+0.504	JCT FAS 467							

FAS 511

0+0.000	JCT FAP 22 S OF FLAXVILLE							
		DANIELS	ALL VEHICLES	0.014	600	680	600	8
0+0.014	ENT FLAXVILLE CL							
		DANIELS	ALL VEHICLES	0.274	443	473	447	122
0+0.288	LV FLAXVILLE CL							
		DANIELS	ALL VEHICLES	6.198	214	184	249	1547
6+0.486	WHITETAIL							
		DANIELS	ALL VEHICLES	7.319	55	60	65	475
13+0.805	MONTANA/CANADIAN LINE							

FAS 512

MILE POST	SECTION DESCRIPTION	COUNTY	TRAFFIC TYPE	SECTION LENGTH	*******ADT******* 89	90	91	VEH MILES
0+0.000	JCT FAP 19 & FAS 513 AT HALL	GRANITE	ALL VEHICLES	1.871	300	280	310	580
1+0.871	JCT LOCAL RD							

FAS 513

0+0.000	JCT FAP 19 & FAS 512 AT HALL	GRANITE	ALL VEHICLES	10.088	130	115	145	1462
10+0.088	JCT LOCAL RD							

FAS 515

0+0.000	JCT FAP 22 AT PLENTYWOOD	SHERIDAN	ALL VEHICLES	0.589			1490	877
0+0.589	LV PLENTYWOOD CL	SHERIDAN	ALL VEHICLES	6.611			122	807
7+0.200	JCT LOCAL RD							

FAS 516

0+0.000	JCT FAS 258	SHERIDAN	ALL VEHICLES	6.000	140	165	160	960
6+0.000	JCT FAS 517 END OL RS 516-1(1)							

FAS 516

MILE POST	SECTION DESCRIPTION	COUNTY	TRAFFIC TYPE	SECTION LENGTH	*******ADT******* 89	90	91	VEH MILES
6+0.000	JCT FAS 517 END OL RS 516-1(1)	SHERIDAN	ALL VEHICLES	8.000	90	100	120	960
14+0.000	JCT LOCAL RD							

FAS 517

0+0.000	JCT FAP 22 BEG OL RS 517-1(1)	SHERIDAN	ALL VEHICLES	12.301	285	205	240	2952
12+0.301	JCT FAS 516 END OL RS 517-1(1)							

FAS 518

0+0.000	JCT FAI 15 BEG OL RTS 518-1(1)	JEFFERSON	ALL VEHICLES	4.481	1046	1220	1057	4736
4+0.481	JCT FAP 8 END OL RTS 518-1(1)							

FAS 522

0+0.000	JCT FAI 94 HUNTLEY INT	YELLOWSTONE	ALL VEHICLES	2.362	1761	2007	2166	5116
2+0.362	JCT N FRONTAGE RD							

FAS 529

MILE POST	SECTION DESCRIPTION	COUNTY	TRAFFIC TYPE	SECTION LENGTH	*******ADT******* 89	90	91	VEH MILES
0+0.000	JCT FAS 240 IN CHINOOK							
		BLAINE	ALL VEHICLES	0.031	315	365	275	8
0+0.031	LV CHINOOK CL							
		BLAINE	ALL VEHICLES	9.944	105	119	96	958
9+0.975	JCT LOCAL RD							

FAS 531

0+0.000	JCT FAP 7 S OF HAMILTON							
		RAVALLI	ALL VEHICLES	5.795	825	765	1038	6016
5+0.795	ENT HAMILTON CL							
		RAVALLI	ALL VEHICLES	0.494	4095	4390	4475	2210
6+0.289	JCT FAP 7 IN HAMILTON							

FAS 532

0+0.000	JCT FAU 6901 N OF LAUREL							
		YELLOWSTONE	ALL VEHICLES	6.142	229	214	259	1596
6+0.142	JCT FAS 401							
		YELLOWSTONE	ALL VEHICLES	9.708	1256	1439	1503	14593
15+0.849	JCT FAS 429 & FAU 1010(KING AVE)							

FAS 533

MILE POST	SECTION DESCRIPTION	COUNTY	TRAFFIC TYPE	SECTION LENGTH	*******ADT******* 89	90	91	VEH MILES
0+0.000	JCT FAU 8117(PATTEE CANYON DR)							
		MISSOULA	ALL VEHICLES	2.300	465	475	660	1518
2+0.300	ENT LOLO NF							
		MISSOULA	ALL VEHICLES	4.100	127	132	144	593
6+0.400	LV LOLO NF							
		MISSOULA	ALL VEHICLES	4.997	185	140	95	474
11+0.397	JCT FAU 8112 E OF MISSOULA							

FAS 534

0+0.000	JCT FAP 3 AT DUPUYER							
		PONDERA	ALL VEHICLES	26.897	166	188	158	4271
26+0.897	ENT CONRAD CL							
		PONDERA	ALL VEHICLES	0.924	1480	1710	1561	1442
27+0.821	JCT FAP 21 IN CONRAD							

FAS 536

0+0.000	JCT FAS 205							
		GALLATIN	ALL VEHICLES	0.239	6340	5700	5850	1398
0+0.239	LV BOZEMAN CL							
		GALLATIN	ALL VEHICLES	0.194	6340	5700	5850	1134
0+0.433	ENT BOZEMAN CL							
		GALLATIN	ALL VEHICLES	0.369	5670	5510	5845	2156
0+0.802	JCT FAP 86							

FAS 537

MILE POST	SECTION DESCRIPTION	COUNTY	TRAFFIC TYPE	SECTION LENGTH	*******ADT******* 89	90	91	VEH MILES
0+0.000	JCT FAP 1 AT HINSDALE							
		VALLEY	ALL VEHICLES	8.200	95	90	110	902
8+0.200	JCT LOCAL RD							
		VALLEY	ALL VEHICLES	15.151	30	30	30	454
23+0.351	JCT LOCAL RD							

FAS 540

0+0.000	JCT FAP 11							
		PARK	ALL VEHICLES	31.956	322	300	340	10888
32+0.184	JCT FAP 11 S OF LIVINGSTON							

FAS 541

0+0.000	JCT FAS 239 AT UTICA							
		JUDITH BASIN	ALL VEHICLES	10.709	140	110	125	1338
10+0.709	JCT FAP 57 E OF WINDHAM							

FAS 543

0+0.000	JCT FAS 245 N OF JORDAN							
		GARFIELD	ALL VEHICLES	10.300	60	50	50	515
10+0.300	JCT LOCAL RD							

FAS 543

MILE POST	SECTION DESCRIPTION	COUNTY	TRAFFIC TYPE	SECTION LENGTH	*******ADT******* 89	90	91	VEH MILES
10+0.300	JCT LOCAL RD							
		GARFIELD	ALL VEHICLES	13.902	50	50	40	556
24+0.202	HELL CREEK STATE RECREATION AREA							

FAS 544

0+0.000	JCT FAP 54 N OF BIDDLE							
		POWDER RIVER	ALL VEHICLES	14.502	125	170	155	2247
14+0.502	JCT LOCAL RD							
		POWDER RIVER	ALL VEHICLES	17.500	67	82	82	1450
32+0.002	LV POWDER RIVER CO/ENT CARTER CO							
		CARTER	ALL VEHICLES	0.472	90	120	160	75
32+0.474	JCT FAP 23 AT BOYES							

FAS 547

0+0.000	JCT FAP 81 E OF DENTON							
		FERGUS	ALL VEHICLES	6.486	170	150	190	1232
6+0.486	JCT LOCAL RD							

FAS 548

MILE POST	SECTION DESCRIPTION	COUNTY	TRAFFIC TYPE	SECTION LENGTH	*******ADT******* 89	90	91	VEH MILES
0+0.000	JCT FAS 424 NW OF KALISPELL							
		FLATHEAD	ALL VEHICLES	4.000	1700	1740	1785	7140
4+0.000	JCT FAP 5							
		FLATHEAD	ALL VEHICLES	1.011	6565	6844	6919	6995
5+0.011	JCT FAU 6728(WHITEFISH STAGE RD)							
		FLATHEAD	ALL VEHICLES	1.489	5935	5880	6115	9105
6+0.500	JCT FAP 1 & FAU 6708(E RESERVE OR)							

FAS 549

MILE POST	SECTION DESCRIPTION	COUNTY	TRAFFIC TYPE	SECTION LENGTH	*******ADT******* 89	90	91	VEH MILES
0+0.000	JCT FAP 69 IN WHITEHALL							
		JEFFERSON	ALL VEHICLES	0.213	1065	1215	1060	225
0+0.213	LV WHITEHALL CL							
		JEFFERSON	ALL VEHICLES	1.790	410	394	439	786
2+0.003	LV JEFFERSON CO/ENT MADISON CO							
		MADISON	ALL VEHICLES	8.731	135	110	130	1135
10+0.734	JCT FAS 359							

FAS 551

MILE POST	SECTION DESCRIPTION	COUNTY	TRAFFIC TYPE	SECTION LENGTH	*******ADT******* 89	90	91	VEH MILES
0+0.000	JCT FAP 57 AT GEYSER							
		JUDITH BASIN	ALL VEHICLES	6.600	151	142	102	677
6+0.600	JCT LOCAL RD							

FAS 552

MILE POST	SECTION DESCRIPTION	COUNTY	TRAFFIC TYPE	SECTION LENGTH	*******ADT******* 89	90	91	VEH MILES
0+0.000	JCT FAI 15 SUNBURST INT							
		TOOLE	ALL VEHICLES	0.365	250	190	220	80
0+0.365	LV SUNBURST CL							
		TOOLE	ALL VEHICLES	32.815	82	64	80	2642
33+0.071	JCT FAS 343							

FAS 556

0+0.000	JCT FAP 6 E OF THOMPSON FALLS							
		SANDERS	ALL VEHICLES	36.667	42	70	75	2769
36+0.667	LV SANDERS CO/ENT FLATHEAD CO							
		FLATHEAD	ALL VEHICLES	7.592	60	100	75	569
44+0.259	JCT FAP 1							

FAS 559

0+0.000	JCT FAP 5 S OF ARLEE FLATHEAD IR							
		LAKE	ALL VEHICLES	3.102	350	370	410	1271
3+0.102	JCT LOCAL RD							

FAS 563

MILE POST	SECTION DESCRIPTION	COUNTY	TRAFFIC TYPE	SECTION LENGTH	*******ADT******* 89	90	91	VEH MILES
0+0.000	JCT FAI 90 SPRINGDALE INT							
		SWEET GRASS	ALL VEHICLES	0.372	110	130	100	37
0+0.372	LV SWEET GRASS CO/ENT PARK CO							
		PARK	ALL VEHICLES	2.117	110	130	115	243
2+0.489	JCT LOCAL RD AT HUNTERS HOT SPRINGS							

FAS 564

0+0.000	JCT FAP 10 AT CARTER							
		CHOUTEAU	ALL VEHICLES	23.000	81	83	76	1760
23+0.000	JCT FAS 223							

FAS 565

0+0.000	JCT FAP 24 AT SIMMS BEG CC OL							
		CASCADE	ALL VEHICLES	0.475	240	290	330	156
0+0.475	LV CASCADE CO/ENT TETON CO							
		TETON	ALL VEHICLES	6.529	195	235	285	1860
7+0.004	JCT FAP 3 END CC OL							

FAS 566

MILE POST	SECTION DESCRIPTION	COUNTY	TRAFFIC TYPE	SECTION LENGTH	*******ADT******* 89	90	91	VEH MILES
0+0.000	JCT FAP 37 AT ASHLAND							
		ROSEBUD	ALL VEHICLES	24.675	154	184	169	4183
24+0.675	BIRNEY							
		ROSEBUD	ALL VEHICLES	17.082	95	60	70	1195
41+0.757	LV ROSEBUD CO/ENT BIG HORN CO							
		BIG HORN	ALL VEHICLES	10.300	90	60	80	824
52+0.057	JCT FAS 314							

FAS 568

0+0.000	JCT FAI 94 POMPEYS PILLAR INT							
		YELLOWSTONE	ALL VEHICLES	2.760	210	220	240	662
2+0.483	JCT LOCAL RD							

FEDERAL AID URBAN SYSTEM

MONTANA FEDERAL AID URBAN ROUTE MAPS

LEGEND

═══	FEDERAL AID INTERSTATE ROUTE
———	FEDERAL AID PRIMARY ROUTE
═══	FEDERAL AID SECONDARY ROUTE
———	FEDERAL AID URBAN ROUTE
1801	FEDERAL AID URBAN ROUTE NUMBER
- - - - - - - - -	FEDERAL AID URBAN BOUNDARY

FAU	STREET
0201	SYCAMORE ST.
0202	PROP. BYPASS - PENN. AVE
0203	ELM ST.
0204	FOURTH ST. - POPLAR ST.
0205	MAIN ST.
0206	SEVENTH ST.
0209	CEDAR ST.
0211	ASH ST.
0213	CHESTNUT ST.
0214	THIRD ST. - JEFFERSON ST.

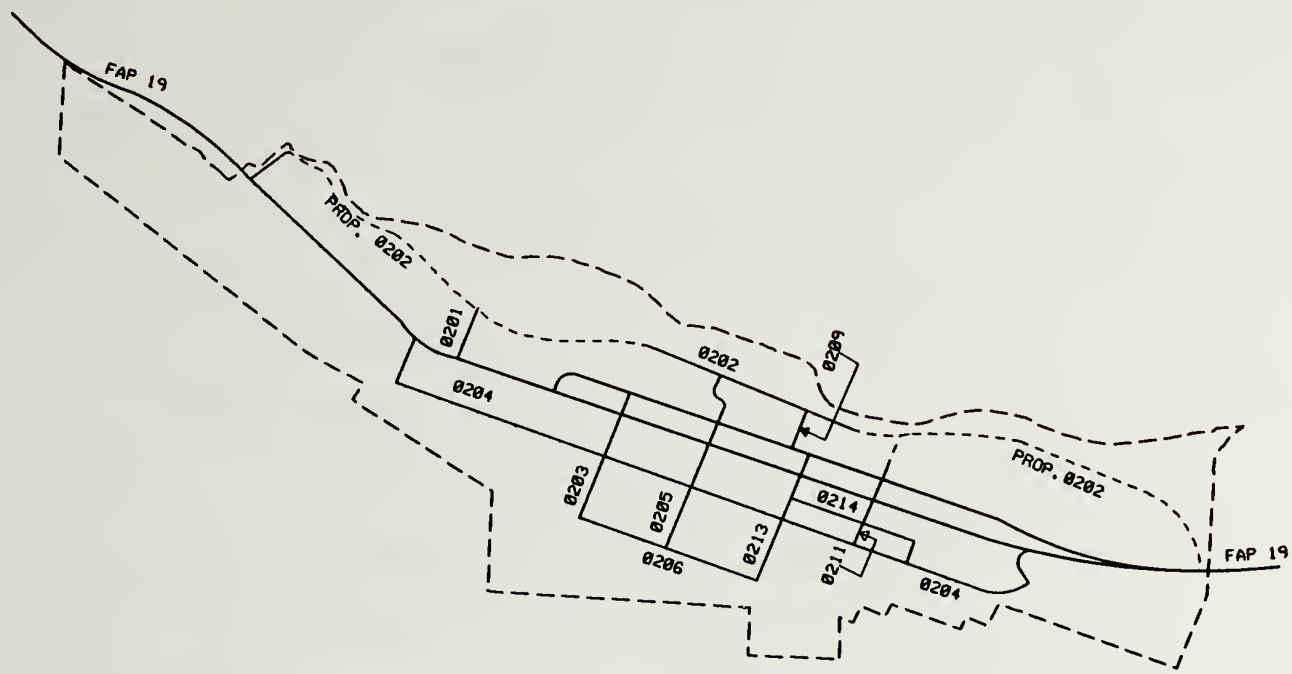

REVISIONS

FEDERAL AID SYSTEM 12/12/80
URBAN AREA BOUNDARY 7/ 7/76

ANACONDA

FAU	STREET
1001	ZIMMERMAN TR.
1002	RIMROCK RD.
1003	N. 17TH ST. W.
1004	GRAND AVE.
1005	24TH ST. W.
1006	BROADWATER AVE.
1007	16TH ST. W.
1008	CENTRAL AVE.
1009	KING AVE - DANIEL ST - 19TH ST. W.
1010	KING AVE.
1011	SOUTH FRONTAGE RD.
1012	WICKS LN.
1013	BILLINGS BLVD.
1014	AIRPORT RD.
1015	5TH ST. W.
1016	POLY DR. - GRANDVIEW BLVD.
1017	DIVISION ST.
1018	4TH AVE. N.
1019	JACKSON ST.
1020	MONTANA AVE.
1021	N. 30TH ST.
1022	STATE AVE. - 1ST AVE. S. - MINN. AVE. - N. 13TH ST.
1023	SUGAR AVE.
1024	STATE AVE.
1025	UNDERPASS AVE.
1026	KING AVE.
1027	HILLTOP RD. - YELLOWSTONE RIVER RD. - BITTEROOT DR.
1028	HARDIN RD. - JOHNSON LN.

FAU	STREET
1029	6TH AVE. N.
1030	1ST AVE. N.

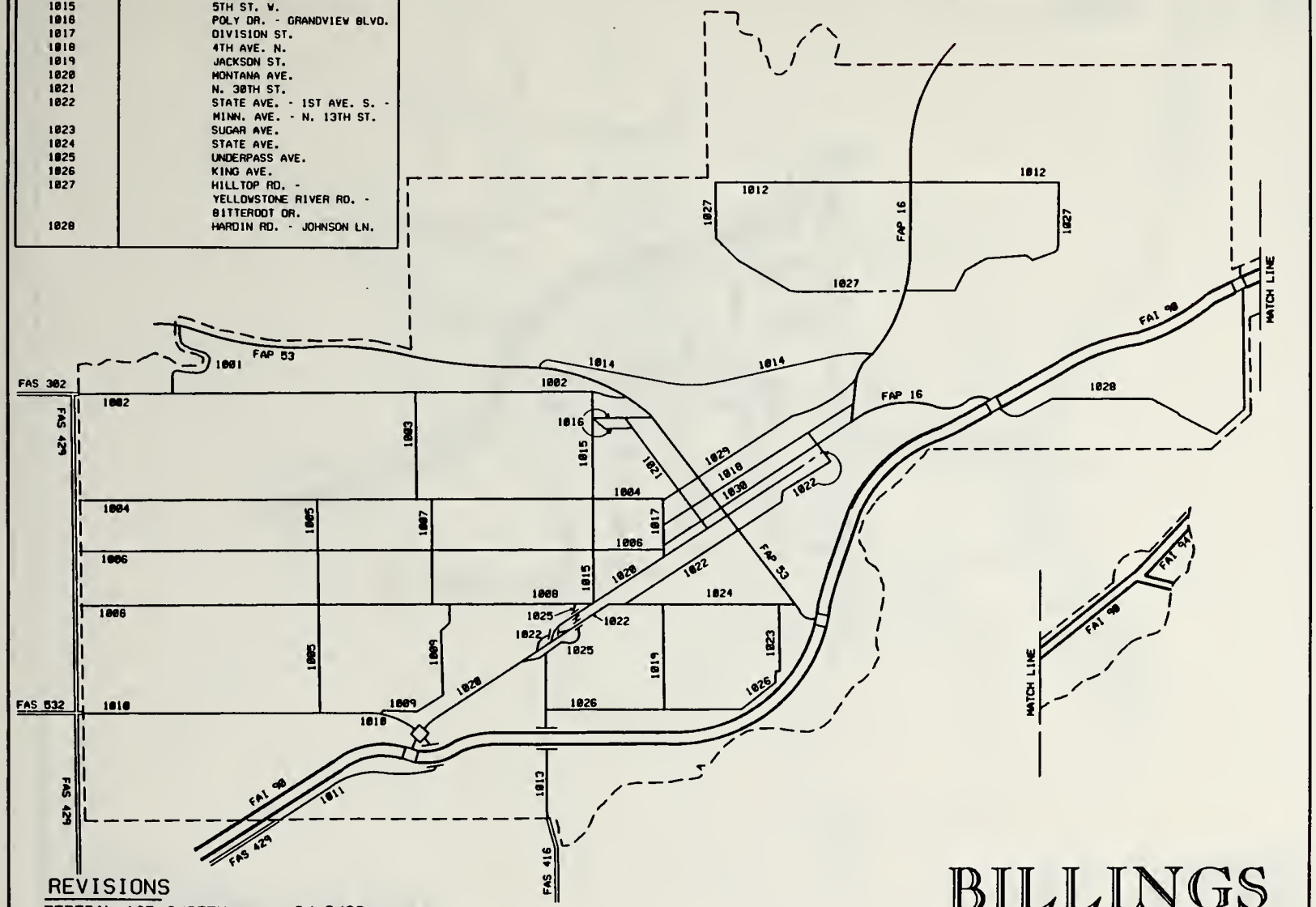

REVISIONS

FEDERAL AID SYSTEM 2/ 9/88

URBAN AREA BOUNDARY 6/21/83

BILLINGS

FAU	STREET
1201	BAXTER LN. - 19TH AVE.
1202	OAK ST.
1203	S. 11TH AVE.
1204	DURSTON RD. - PEACH ST.
1205	S. 8TH AVE.
1206	MENDENHALL ST. - 11TH AVE. N.
1207	7TH AVE. N.
1208	BABCOCK ST. - N. ROUSE AVE.
1209	WILLSON AVE.
1210	COLLEGE ST.
1212	KAGY BLVD.
1213	SOURDOUGH RD.
1215	HIGHLAND BLVD.

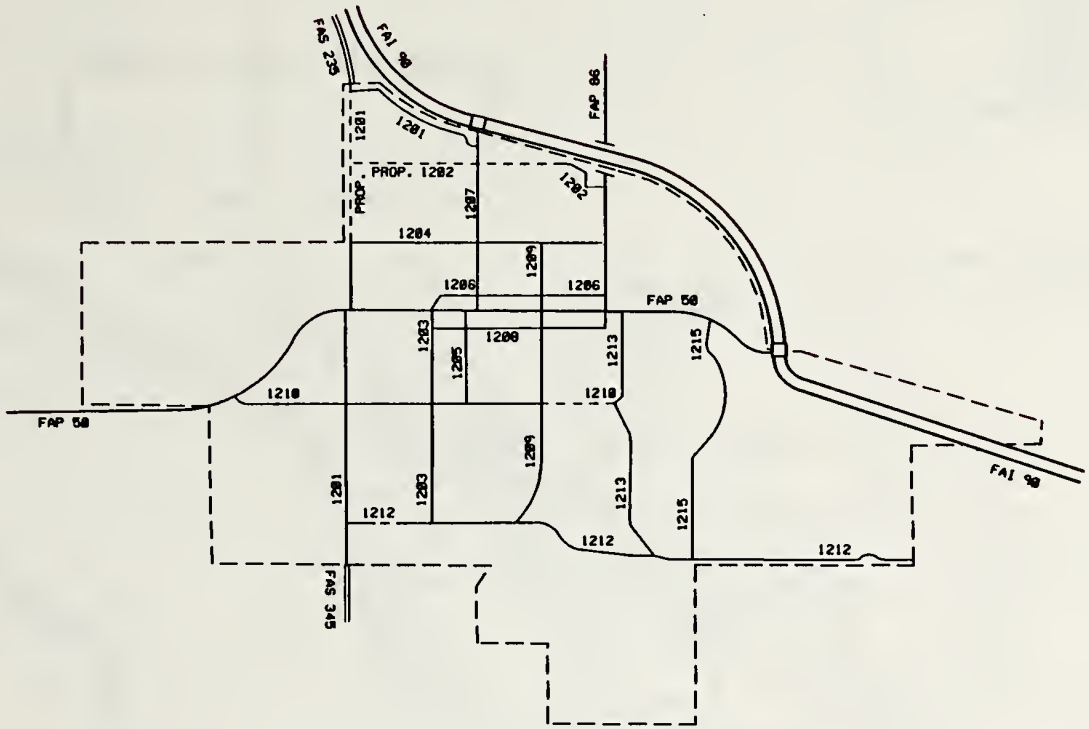

REVISIONS

FEDERAL AID SYSTEM 2/ 9/88
URBAN AREA BOUNDARY 7/ 1/76

BOZEMAN

FAU	STREET
1001	EXCELSIOR - DAILY - MAIN
1004	PARK ST.
1005	MONTANA ST. - ROWE RD. - HOLMES AVE.
1006	CENTENNIAL - FRONT
1007	PARK ST. - FARRELL ST. - CONTINENTAL DR.
1008	IRWINE ST.
1009	MOUNT HIGHLAND DR.
1010	GRAND AVE.
1012	AMHERST ST.
1016	ELIZABETH WARREN DR.
1018	4 - MILE VUE DR.

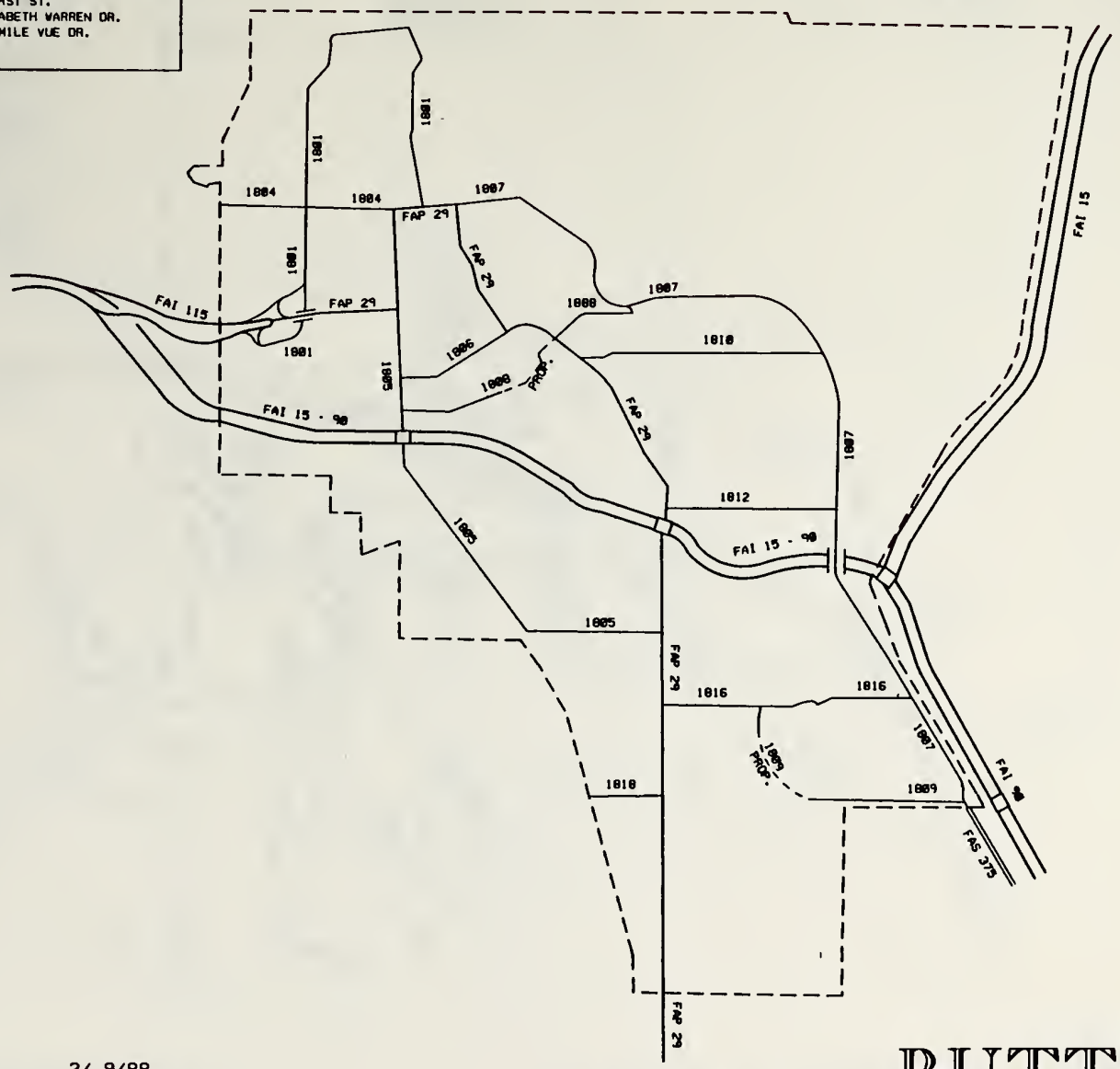

REVISIONS

FEDERAL AID SYSTEM 2/ 9/88

URBAN AREA BOUNDARY 7/ 1/76

BUTTE

FAU	STREET
5001	'A' AVE.
5002	BARRY ST. - DOUGLAS ST. - MEADE ST. - AMES AVE.
5003	SNYDER ST.
5004	MERRILL AVE.
5006	N. ANDERSON AVE.
5007	GRESHAM ST.
5008	SARGENT AVE. - ALLARD ST.
5010	TAYLOR AVE.

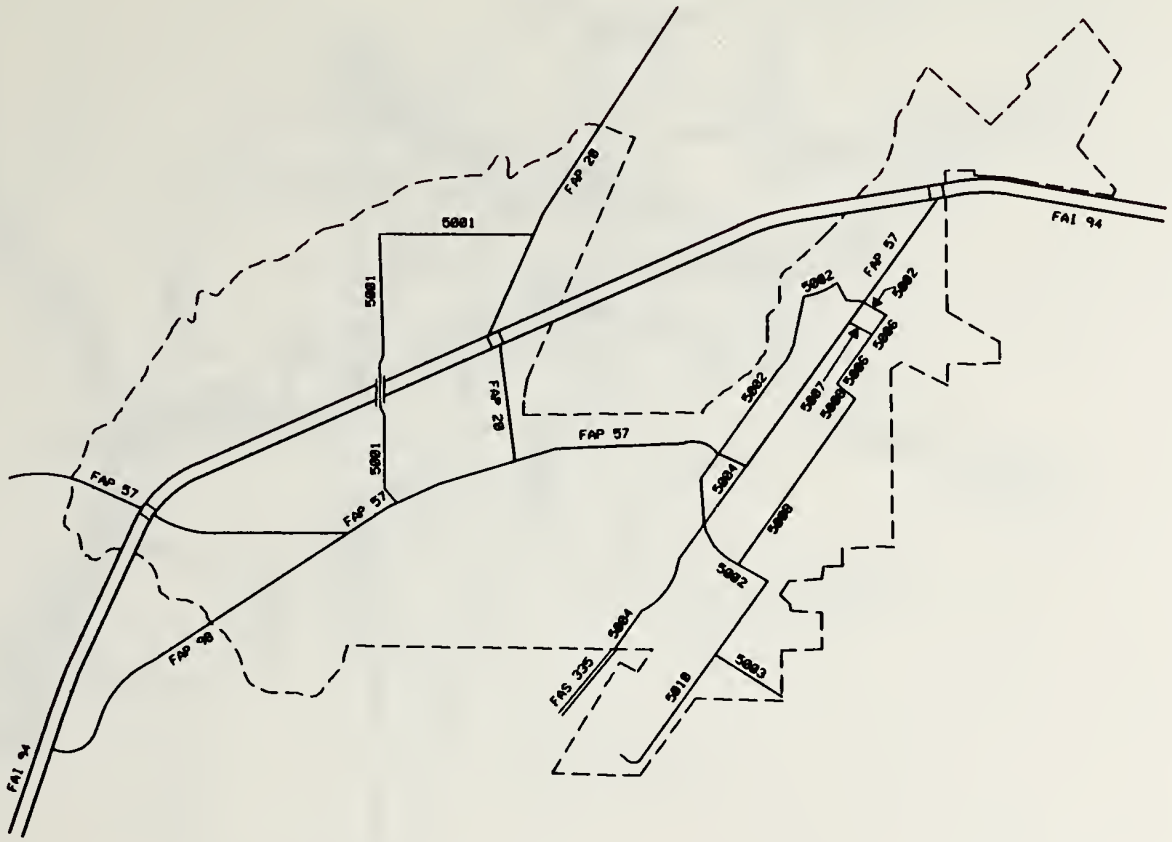

REVISIONS

FEDERAL AID SYSTEM 12/28/83

URBAN AREA BOUNDARY 7/ 1/76

GLENDIVE

FAU	STREET
5201	6TH ST. S.W. & N.W.
5202	25TH AVE. N.E. -
	RAINBOW DAM RD.
5203	4TH AVE. S.W. -
	RAILROAD ST. -
	3RD ST. N.W. - SHELTER AVE.
5204	SHELTER AVE. - N. RIVER RD.
5205	RIVER DR. - 57TH ST.
5206	N.W. BYPASS
5207	LOWER RIVER DR.
5208	1ST ST. N. - PARK DR.
5209	6TH ST. N. & S.
5210	CENTRAL AVE. -
	1ST & 2ND AVE. N.
5211	10TH ST. N.
5212	AIRPORT RD.
5213	BOOTLEGGER TR.
5214	PROPOSED SOUTH BYPASS
5215	13TH ST. S.
5216	8TH AVE. N.
5217	25TH ST. N. & S.
5218	2ND AVE. N.
5219	38TH ST. N. & S.
5220	FOX FARM RD.
5221	GIANT SPRINGS RD.

FAU	STREET
5223	CENTRAL AVE. -
	20TH ST. S.W. -
	5TH AVE. S.W. -
	14TH ST. S.W. -
	10TH AVE. S.W. -
	CRESENT DR.
5224	5TH ST. N. & S.
5225	LOWER SUN RIVER RD. -
	14TH ST. S.W. -
	PARK GARDEN RD.
5226	26TH ST. N. & S.-

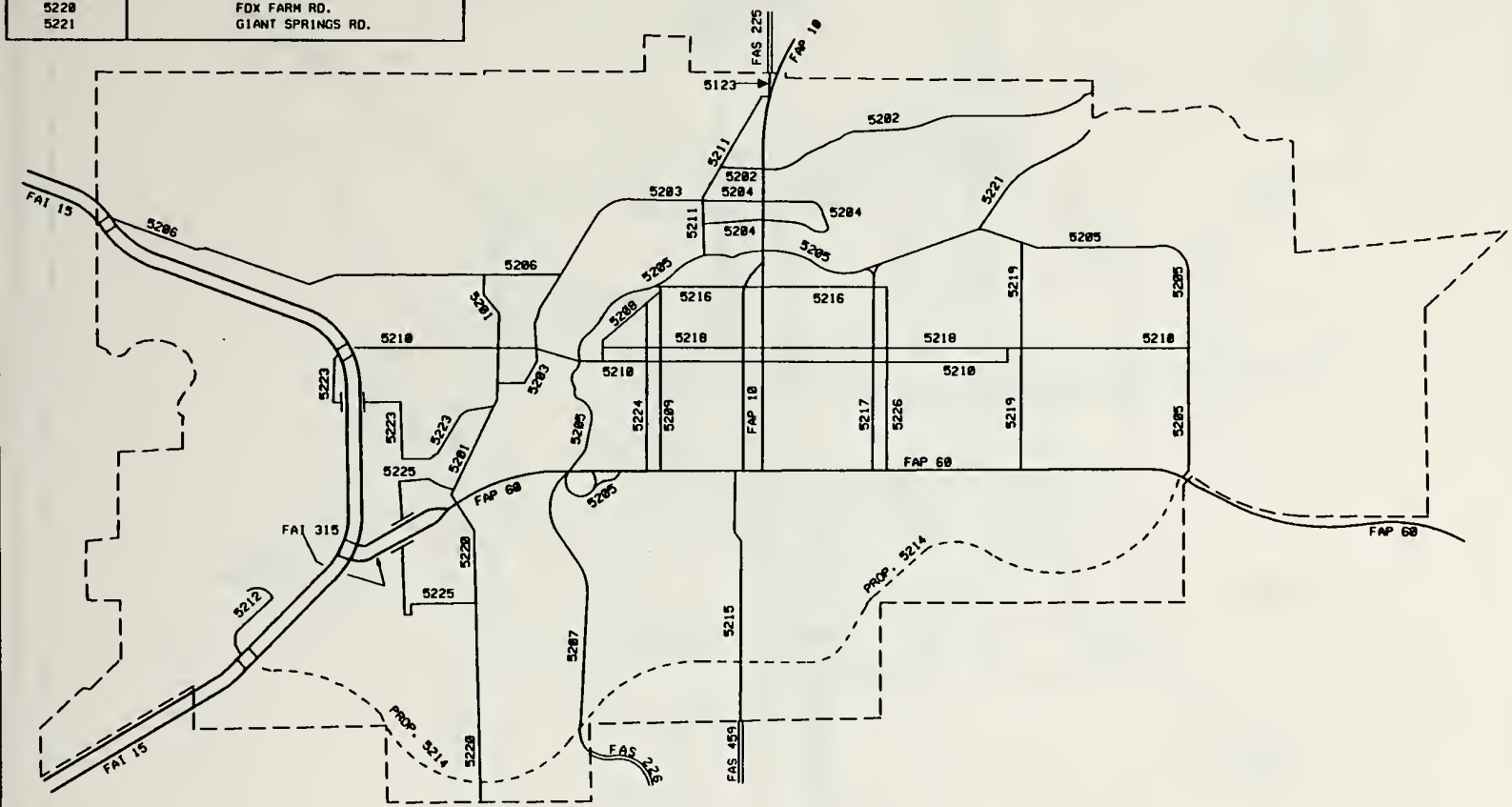

REVISIONS

FEDERAL AID SYSTEM 2/ 9/88

URBAN AREA BOUNDARY 6/21/83

GREAT FALLS

FAU	STREET
5701	2ND ST.
5702	BOULEVARD AVE. - 4TH AVE W.
5703	3RD ST.
5704	1ST AVE.
5705	6TH ST.
5706	3RD AVE.
5707	10TH ST. - 11TH ST.
5708	5TH AVE.
5709	13TH ST.
5710	7TH AVE.
5712	14TH AVE.
5713	PROPOSED BYPASS

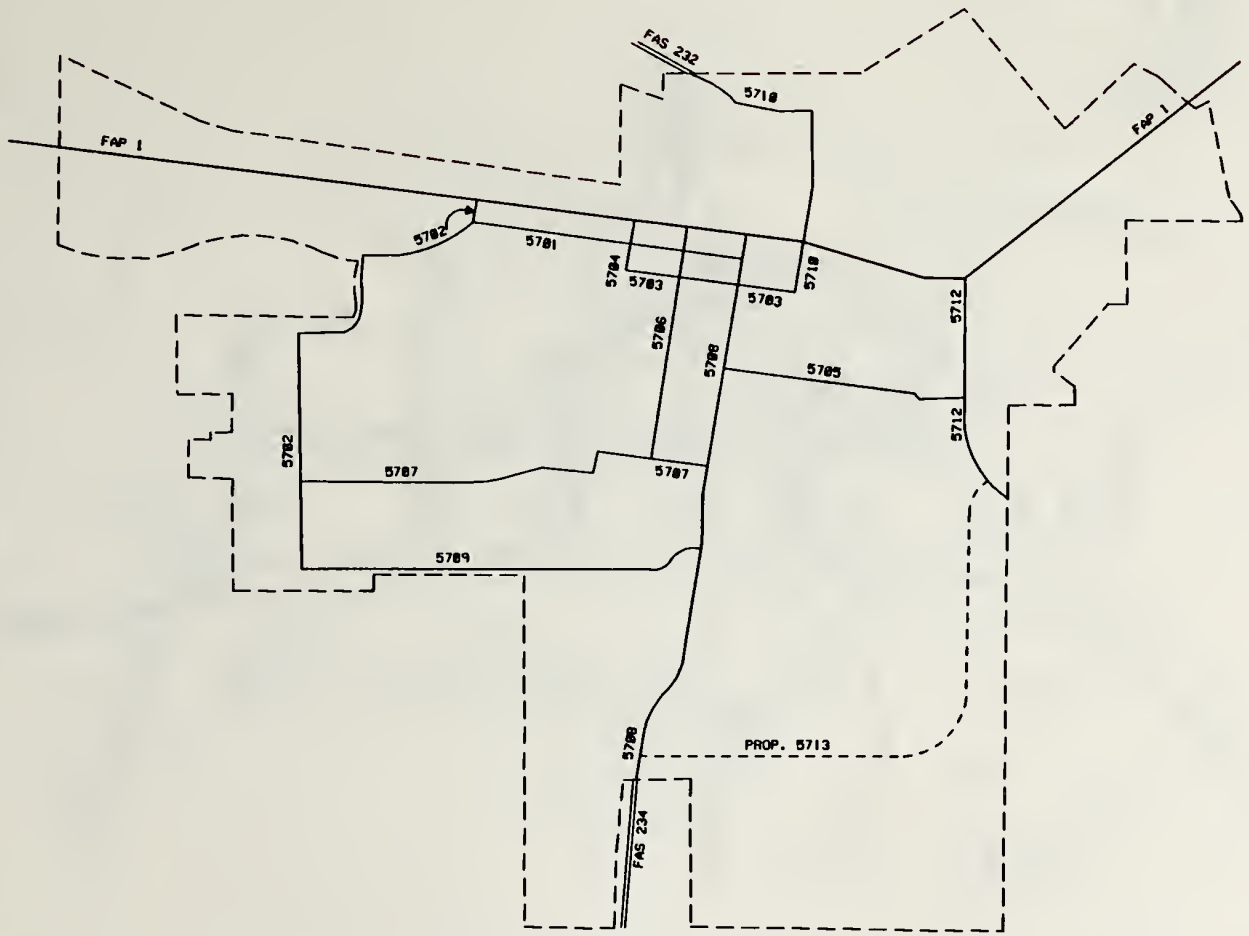

REVISIONS

FEDERAL AID SYSTEM 8/29/84
URBAN AREA BOUNDARY 7/ 1/76

HAVRE

FAU	STREET
5801	WILLIAMS ST.
5802	CUSTER AVE. - YORK RD.
5804	SKYWAY DR.
5805	PARK AVE. - MAIN ST. - BENTON AVE.
5806	HELENA AVE. - RAILROAD AVE. LAMBORN ST. - BOULDER AVE. - CARTER DR.
5807	MAIN ST. - CEDAR ST. - WASHINGTON ST.
5808	11TH AVE. - COLONIAL DR.
5809	MONTANA AVE.
5810	HENDERSON ST.
5811	MONTANA AVE.
5812	NEILL AVE. - 11TH AVE.
5813	LAMBORN ST.
5814	6TH AVE.
5815	CRUSE AVE.
5816	BROADWAY - CARTER LN.
5817	LAUREL ST. - PEOSTA AVE.
5818	CANYON FERRY RD.

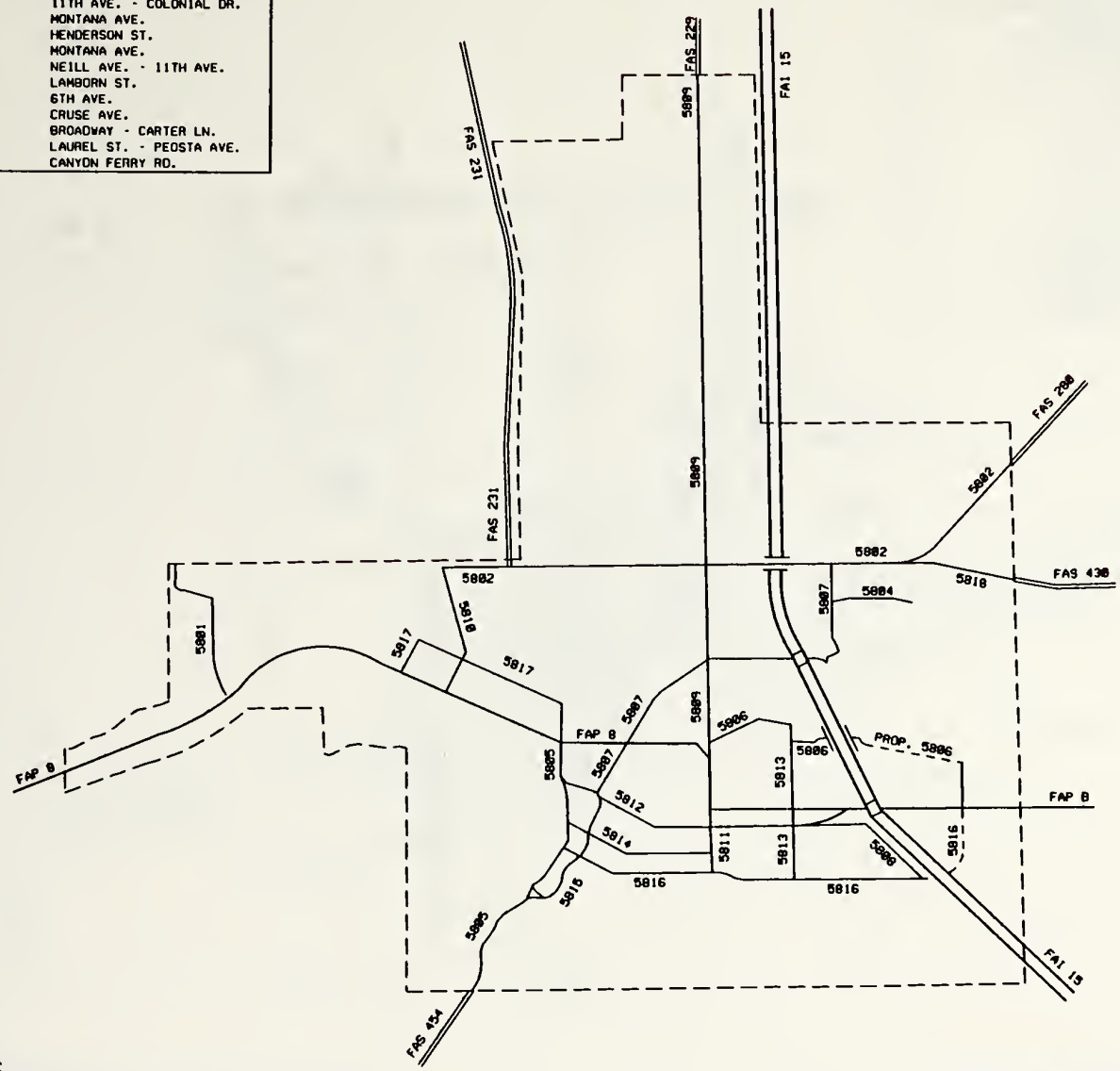

REVISIONS

FEDERAL AID SYSTEM 2/ 9/88

URBAN AREA BOUNDARY 7/ 1/76

HELENA

FAU	STREET
6701	MERIDIAN RD.
6702	2 MILE DR.
6703	NORTHERN LIGHTS BLVD. - NORTHRIDGE DR.
6704	SUNNYVIEW LN. - GRANDVIEW DR.
6705	HAWTHORNE AVE.
6706	3 MILE DR.
6707	ARIZONA ST.
6708	E. RESERVE DR.
6709	SPRING CR. - SOLBERG DR.
6710	EVERGREEN DR.
6712	HELENA FLATS RD.
6713	CALIFORNIA ST.
6714	CENTER ST.
6715	2ND ST. - CONRAD DR.
6716	4TH ST.
6717	6TH ST.
6718	11TH ST.
6719	OREGON ST.
6720	7TH AVE. W.
6721	5TH AVE. W.
6722	1ST AVE. W.
6723	1ST AVE. E.
6724	3RD AVE. E.
6725	14TH ST. E. - 4TH AVE. E
6726	WOODLAND AVE.
6728	WHITEFISH STAGE RD.
6729	FLATHEAD DR.
6730	AIRPORT RD.

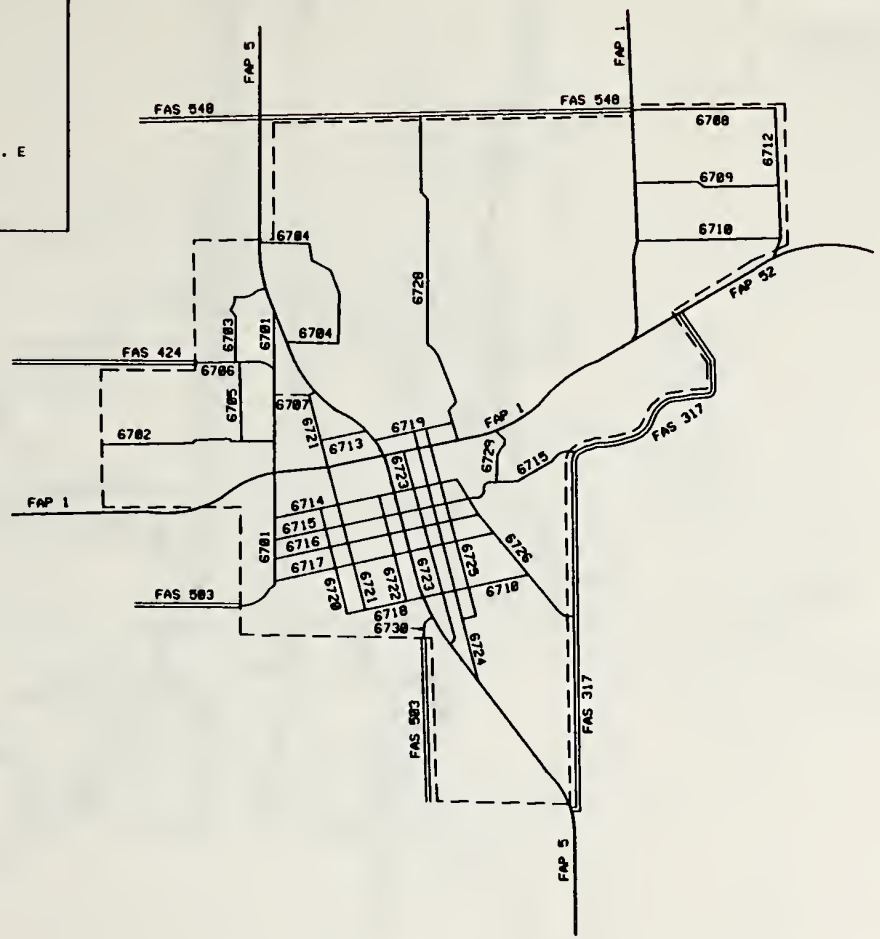

REVISIONS

FEDERAL AID SYSTEM 5/19/82
URBAN AREA BOUNDARY 7/ 1/76

KALISPELL

FAU	STREET
6901	1ST AVE.
6902	RAILROAD ST. - SHAY RD.
6903	SHANNON RD.
6904	MAIN ST.
6905	8TH AVE.
6906	YARD OFFICE RD. - MARYLAND LN.
6907	12TH ST.
6908	AIRPORT RD.

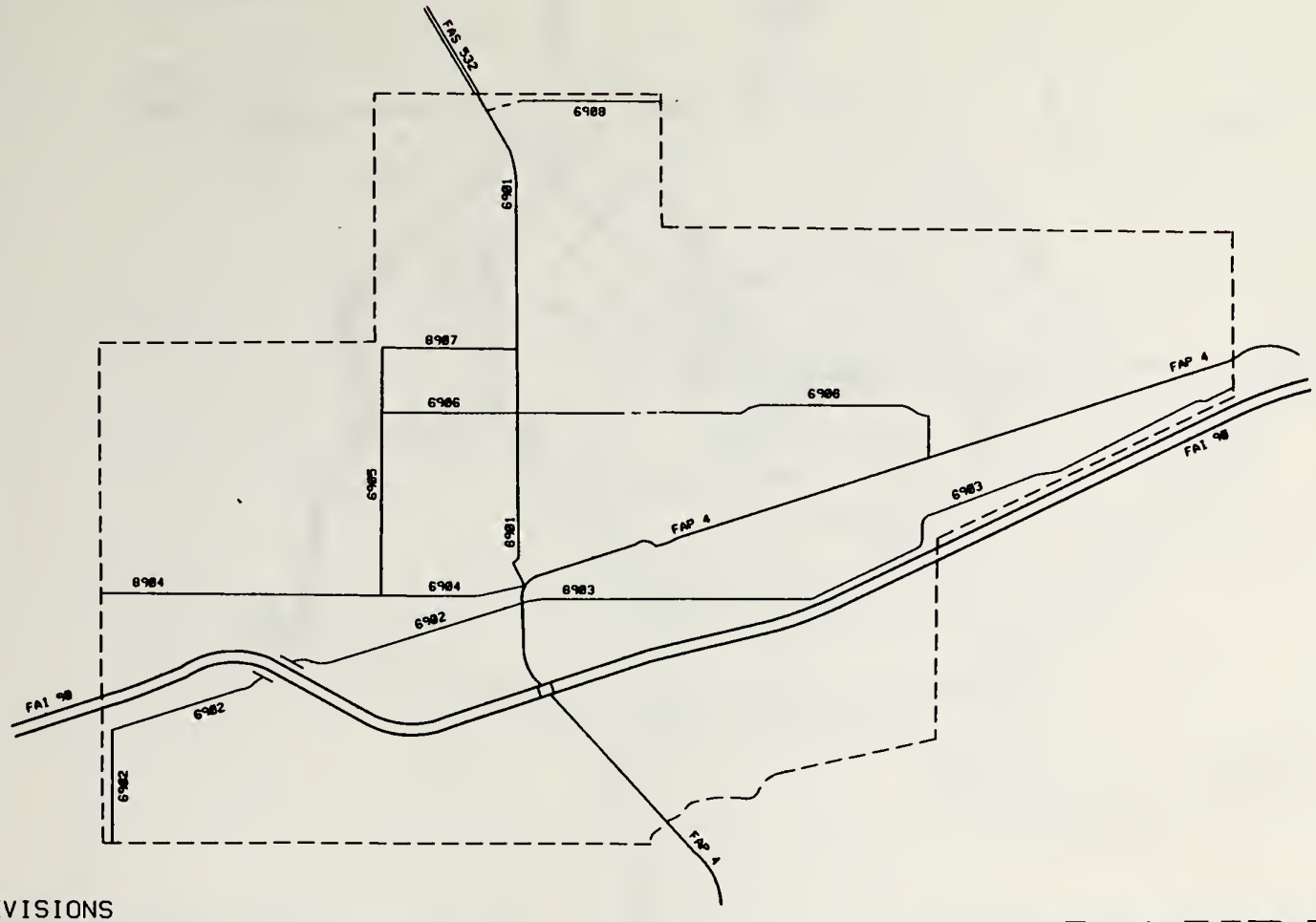

REVISIONS

FEDERAL AID SYSTEM 2/ 9/88
URBAN AREA BOUNDARY 5/27/82

LAUREL

FAU	STREET
7101	4TH ST.
7102	MT. PLEASANT ST.
7103	IDAHO ST. - AIRPORT RD.
7104	BOULEVARD ST. - ELM ST.
7105	7TH AVE. - 1ST ST.
7106	15TH AVE. - SPRING ST.
7107	5TH AVE.
7108	BRASSEY ST.
7109	4TH AVE.
7110	WALNUT ST.
7111	1ST AVE.
7112	SHIELDS ST. - CASINO CREEK DR.
7113	WENDALL AVE. - B ST.
7114	CASINO CR. DR. - BRASSEY ST.

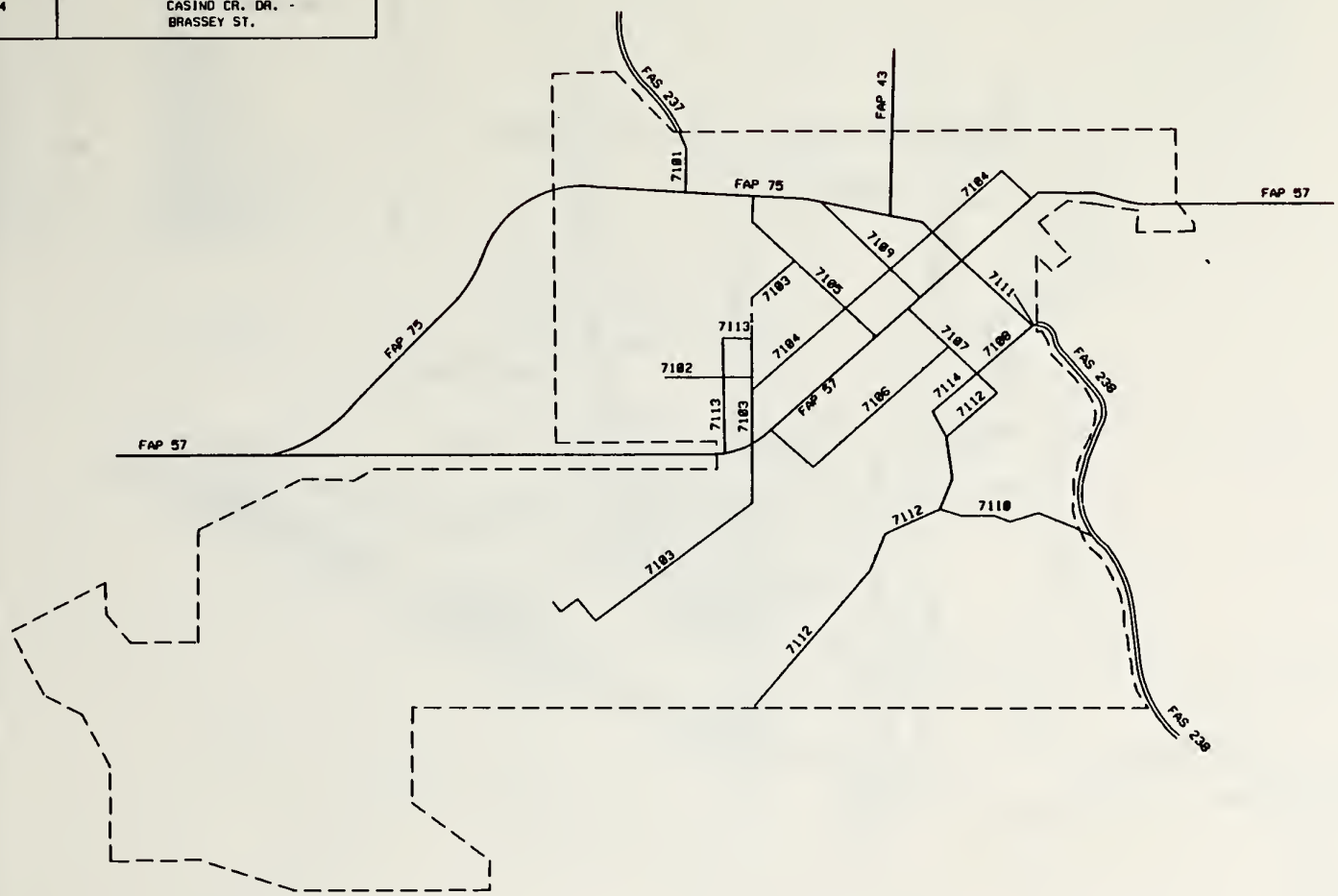

REVISIONS

FEDERAL AID SYSTEM 7/16/84

URBAN AREA BOUNDARY 7/ 1/76

LEWISTOWN

FAU	STREET
7401	7TH ST.
7402	MONTANA ST. - 2ND ST. - GALLATIN ST. - YELLOWSTONE ST.
7403	5TH ST.
7404	FRONT ST. - STAR RD.
7405	EASTSIDE RD.
7406	MAIN ST. - CHINOOK ST. - C ST. - GALLATIN ST. - GARNIER ST.
7407	ROGERS LN. - ELKHORN LN.
7408	W. PARK ST.
7409	MAIN ST. - H ST.
7410	GEYSER ST.
7411	B ST.
7412	9TH ST. - RIVER DR.
7413	GUTHRIE LN. - MILLER DR. - LOVES LN.
7414	BILLMAN CREEK LN.

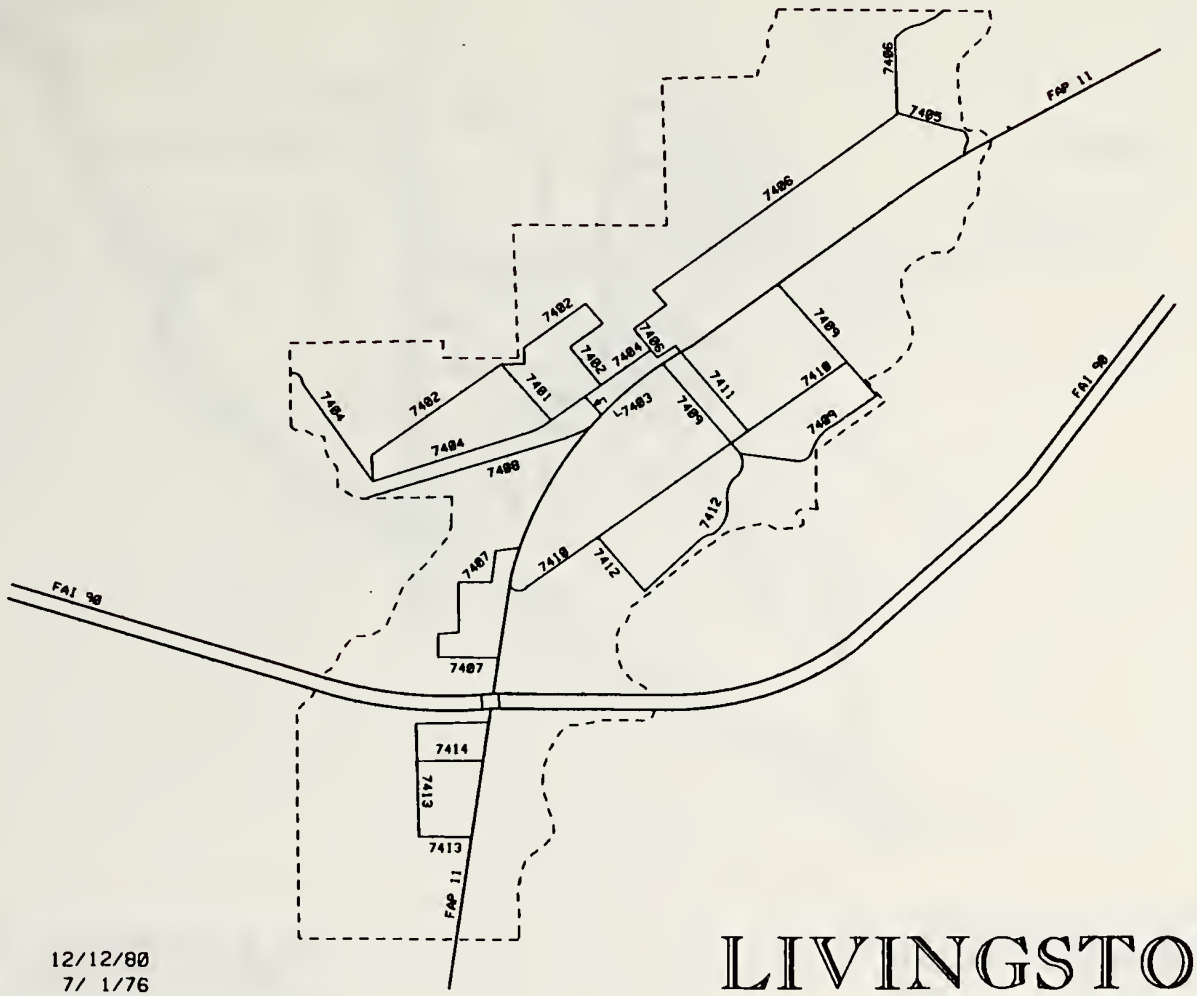

REVISIONS

FEDERAL AID SYSTEM 12/12/80

URBAN AREA BOUNDARY 7/ 1/76

LIVINGSTON

FAU	STREET
8001	WASHINGTON - LEIGHTON BLVD.
8002	5TH ST.
8003	PLEASANT ST.
8004	MONTANA AVE.
8005	BRIDGE ST.
8006	STREVELL AVE.
8007	18TH ST. - PEARL ST.
8008	HAYNES AVE.
8009	8TH ST. - STOWER ST.
8011	COMSTOCK ST.

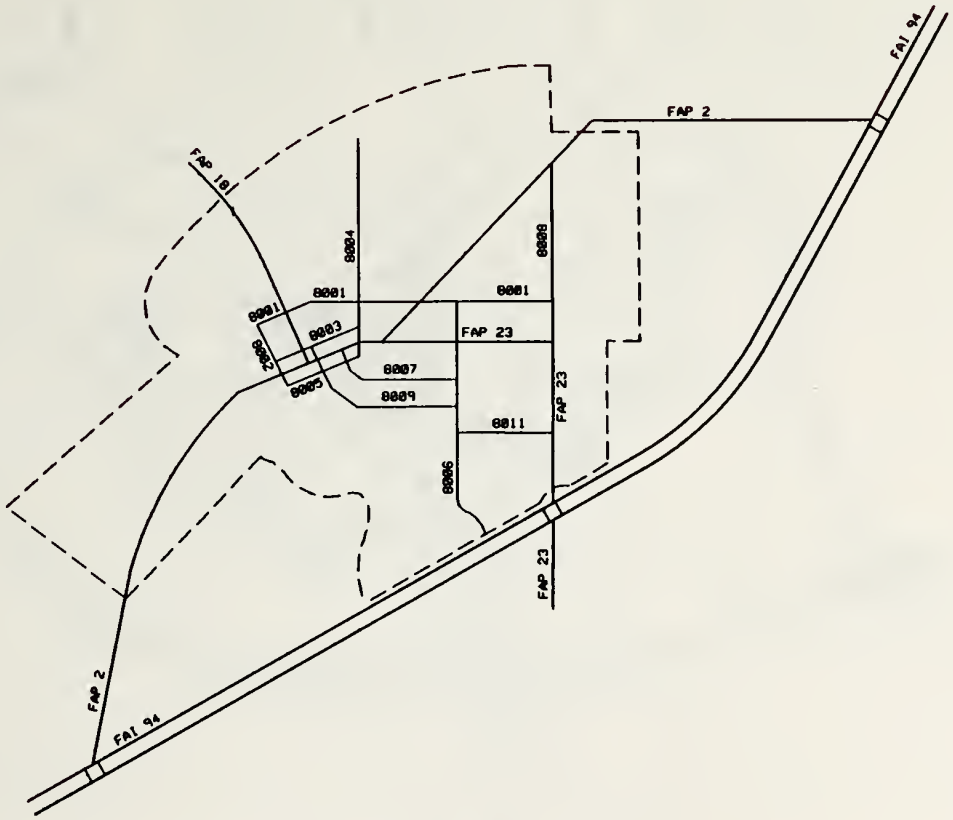

REVISIONS

FEDERAL AID SYSTEM 10/ 5/76
URBAN AREA BOUNDARY 7/ 1/76

MILES CITY

FAU	STREET
0101	CLEMENTS RD.
0102	S. 3RD ST.
0103	RESERVE ST.
0104	STOODARD ST. - N. 5TH ST.
0105	RUSSELL ST.
0106	TOOLE - SPRUCE - MADISON
0107	STEPHENS - ORANGE
0108	MAIN ST. - JEFFERSON ST.
0109	SCOTT ST.
0110	FRONT ST. - VAN BUREN ST.
0111	RYMAN - ALDER - PATTEE
0112	E. BROADWAY
0113	HIGGINS AVE.
0114	7TH ST. - 5TH ST.
0115	VAN BUREN ST. - RATTLESNAKE DR.
0116	MOUNT AVE. - HILL ST.
0117	HIGGINS AVE. - PATTEE CANYON DR.
0118	S. 6TH ST.
0119	HIGGINS AVE.
0120	SOUTH AVE.
0121	ARTHUR AVE.
0122	39TH ST. - HIGGINS AVE.
0124	MULLAN RD.
0125	BANCROFT ST.
0126	BECKWITH ST.

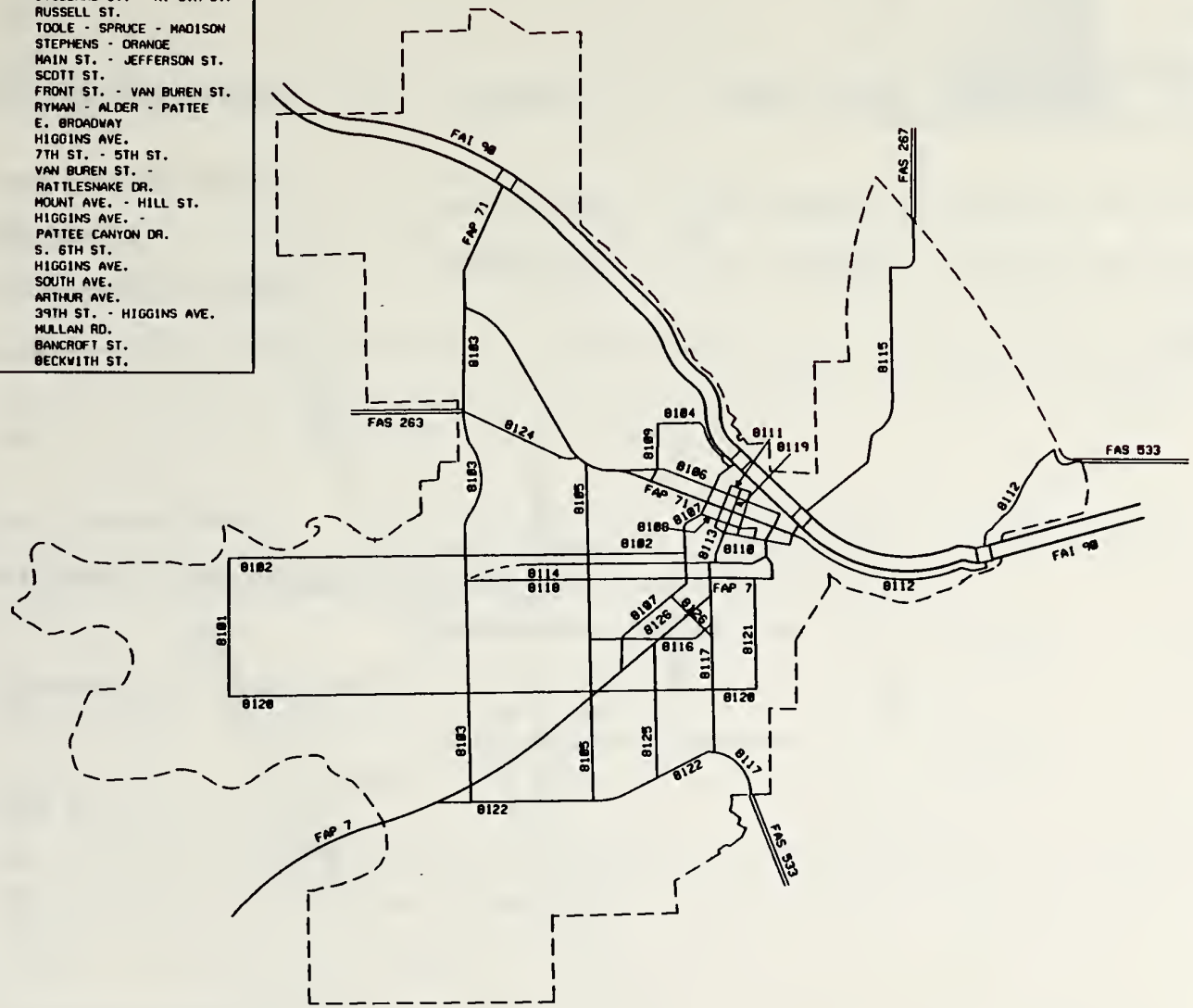

REVISIONS

FEDERAL AID SYSTEM 2/ 9/88

URBAN AREA BOUNDARY 6/24/83

MISSOULA

FAU	STREET
10401	AIRPORT RD.
10402	14TH ST. S.E.
10403	12TH AVE. S.W. & N.W. - 5TH ST. S.W.
10404	5TH ST. S.W. & S.E.
10405	LINCOLN AVE.
10406	MAIN ST.
10407	9TH AVE. S.E. & N.E.
10408	HOLLY ST.
10409	2ND ST. N.W.

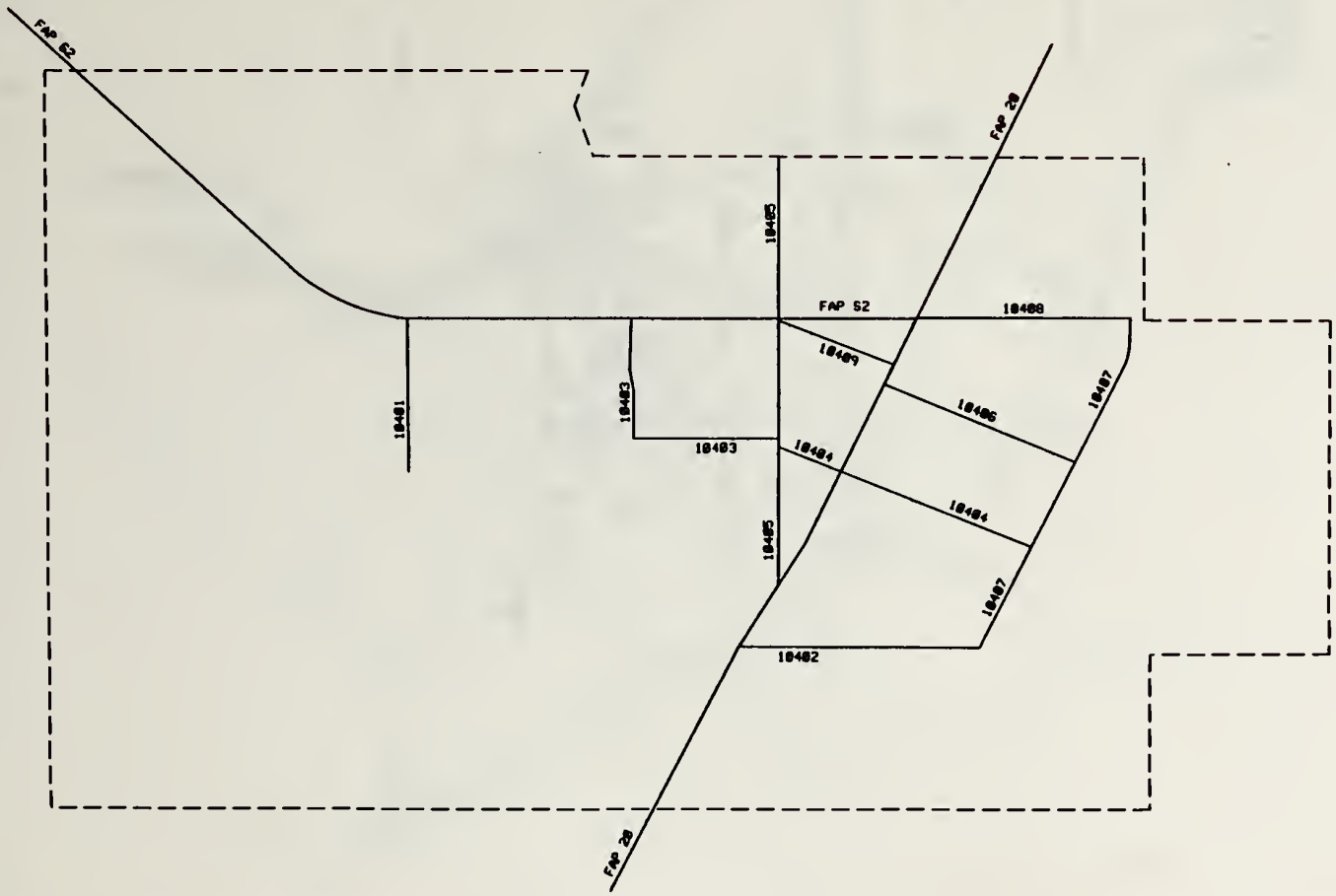

REVISIONS

FEDERAL AID SYSTEM 2/ 9/88
URBAN AREA BOUNDARY 5/27/82

SIDNEY

FAU 201

MILE POST	SECTION DESCRIPTION	COUNTY	TRAFFIC TYPE	SECTION LENGTH	*******ADT******* 89	90	91	VEH MILES
0+0.000	JCT FAP 19(PARK AVE)							
		DEER LODGE	ALL VEHICLES	0.044	790	610	880	38
0+0.044	LV ANACONDA CL							
		DEER LODGE	ALL VEHICLES	0.163	790	610	880	143
0+0.207	JCT PROPOSED FAU 0202							

FAU 202

0+0.000	JCT FAP 19(PARK AVE)							
		DEER LODGE	ALL VEHICLES	2.003	490	350	385	771
2+0.000	LV ANACONDA CL BEG NON-EXISTENT							
		****NON EXISTENT****		0.230				
2+0.230	JCT PROPOSED FAU 0211(ASH ST)							
		****NON EXISTENT****		1.077				
3+0.307	JCT FAP 19							

FAU 203

0+0.000	JCT FAU 0206(SEVENTH ST)							
		DEER LODGE	ALL VEHICLES	0.211	430	460	460	97
0+0.211	JCT FAU 0204(FOURTH ST)							
		DEER LODGE	ALL VEHICLES	0.210	590	570	550	115
0+0.421	JCT FAP 19 WB(COMMERCIAL ST)							

FAU 204

MILE POST	SECTION DESCRIPTION	COUNTY	TRAFFIC TYPE	SECTION LENGTH	*******ADT******* 89	90	91	VEH MILES
0+0.000	JCT FAP 19(PARK AVE)							
		DEER LODGE	ALL VEHICLES	0.782	986	1074	1326	1037
0+0.782	JCT FAU 0203(ELM ST)							
		DEER LODGE	ALL VEHICLES	0.268	2170	2270	2110	565
1+0.050	JCT FAU 0205(MAIN ST)							
		DEER LODGE	ALL VEHICLES	0.280	2670	3160	2610	730
1+0.330	JCT FAU 0213(CHESTNUT ST)							
		DEER LODGE	ALL VEHICLES	0.210	1780	1870	1950	409
1+0.540	JCT FAU 0211(ASH ST)							
		DEER LODGE	ALL VEHICLES	0.620	1995	2060	2010	1246
2+0.160	JCT FAP 19 EB (PARK AVE)							

FAU 205

0+0.000	JCT FAU 0206(SEVENTH ST)							
		DEER LODGE	ALL VEHICLES	0.214	2180	2230	2490	532
0+0.214	JCT FAU 0204(FOURTH ST)							
		DEER LODGE	ALL VEHICLES	0.140	3785	4300	3800	532
0+0.354	JCT FAP 19 EB(PARK AVE)							
		DEER LODGE	ALL VEHICLES	0.070	3210	3340	3360	235
0+0.424	JCT FAP 19 WB(COMMERCIAL ST)							
		DEER LODGE	ALL VEHICLES	0.156	3210	2380	2920	455
0+0.580	JCT FAU 0202(PENNSYLVANIA AVE)							

FAU 206

MILE POST	SECTION DESCRIPTION	COUNTY	TRAFFIC TYPE	SECTION LENGTH	*******ADT******* 89	90	91	VEH MILES
0+0.000	JCT FAU 0203(ELM ST)							
		DEER LODGE	ALL VEHICLES	0.282	840	850	650	183
0+0.282	JCT FAU 0205(MAIN ST)							
		DEER LODGE	ALL VEHICLES	0.282	740	760	590	166
0+0.564	JCT FAU 0213(CHESTNUT ST)							

FAU 209

0+0.000	JCT FAP 19 WB(COMMERCIAL ST)							
		DEER LODGE	ALL VEHICLES	0.130	1300	1250	1340	174
0+0.130	JCT FAU 0202(PENNSYLVANIA AVE)							

FAU 211

0+0.000	JCT FAU 0204(FOURTH ST)							
		DEER LODGE	ALL VEHICLES	0.140	660	640	680	95
0+0.140	JCT FA9 19 EB(PARK AVE)							
		DEER LODGE	ALL VEHICLES	0.070	660	640	680	47
0+0.210	JCT FAP 19 WB(COMMERCIAL ST)							
		DEER LODGE	ALL VEHICLES	0.030	700	580	550	16
0+0.240	LV ANACONDA CL BEG NON-EXISTENT							
		DEER LODGE		0.160				
0+0.400	JCT PROP FAU 0202(PENNSYLVANIA AVE)							

FAU 213

MILE POST	SECTION DESCRIPTION	COUNTY	TRAFFIC TYPE	SECTION LENGTH	*******ADT******* 89	90	91	VEH MILES
0+0.000	JCT FAU 0206(SEVENTH ST)							
		DEER LODGE	ALL VEHICLES	0.210	805	725	615	129
0+0.210	JCT FAU 0204(FOURTH ST)							
		DEER LODGE	ALL VEHICLES	0.140	730	690	690	96
0+0.350	JCT FAP 19 EB(PARK AVE)							
		DEER LODGE	ALL VEHICLES	0.070	710	810	700	49
0+0.420	JCT FAP 19 WB(COMMERCIAL ST)							

FAU 214

0+0.000	JCT FAU 0213(CHESTNUT ST)							
		DEER LODGE	ALL VEHICLES	0.210	1500	1890	1540	323
0+0.210	JCT FAU 0211(ASH ST)							
		DEER LODGE	ALL VEHICLES	0.280	1090	890	820	229
0+0.490	JCT FAU 0204(FOURTH ST)							

FAU 1001

0+0.000	JCT FAU 1002(RIMROCK RD)							
		YELLOWSTONE	ALL VEHICLES	0.240	3310	3800	3540	849
0+0.240	LV BILLINGS CL							
		YELLOWSTONE	ALL VEHICLES	0.340	3815	3750	3555	1208
0+0.580	ENT BILLINGS CL							
		YELLOWSTONE	ALL VEHICLES	0.410	4320	3700	3570	1463
0+0.990	JCT FAP 53							

FAU 1002

MILE POST	SECTION DESCRIPTION	COUNTY	TRAFFIC TYPE	SECTION LENGTH	*******ADT******* 89	90	91	VEH MILES
0+0.000	JCT FAS 302 & FAS 429(SHILOH RD)							
		YELLOWSTONE	ALL VEHICLES	0.763	6985	6810	6789	5180
0+0.763	JCT FAU 1001(ZIMMERMAN TRAIL)							
		YELLOWSTONE	ALL VEHICLES	2.069	7475	7571	7098	14686
2+0.832	JCT FAU 1003(17TH ST W)							
		YELLOWSTONE	ALL VEHICLES	1.514	7975	7440	8315	12589
4+0.346	JCT FAU 1015(VIRGINIA LN)							
		YELLOWSTONE	ALL VEHICLES	0.343	8060	7930	8490	2912
4+0.689	JCT FAP 53(N 27TH ST)							

FAU 1003

0+0.000	JCT FAU 1004(GRAND AVE)							
		YELLOWSTONE	ALL VEHICLES	1.000	9612	9485	9737	9737
1+0.000	JCT FAU 1002(RIMROCK RD)							

FAU 1004

0+0.000	JCT FAS 429(SHILOH RD)							
		YELLOWSTONE	ALL VEHICLES	1.262	7165	6215	5960	7521
1+0.262	ENT BILLINGS CL							
		YELLOWSTONE	ALL VEHICLES	0.738	11111	9486	9246	6823
2+0.000	JCT FAU 1005(N 24TH ST W)							
		YELLOWSTONE	ALL VEHICLES	0.830	17396	16263	15857	13161
2+0.830	JCT FAU 1003(N 17TH ST W)							
		YELLOWSTONE	ALL VEHICLES	0.130	17090	15210	14830	1927
2+0.960	JCT FAU 1007(N 16TH ST W)							

FAU 1004

MILE POST	SECTION DESCRIPTION	COUNTY	TRAFFIC TYPE	SECTION LENGTH	*******ADT******* 89	90	91	VEH MILES
2+0.960	JCT FAU 1007(N 16TH ST W)							
		YELLOWSTONE	ALL VEHICLES	1.380	17154	18440	17975	24805
4+0.340	JCT FAU 1015 (N 5TH ST W)							
		YELLOWSTONE	ALL VEHICLES	0.600	17030	17410	16975	10185
4+0.940	JCT FAU 1017(DIVISION ST)							

FAU 1005

0+0.000	JCT FAU 1010(KING AVE)							
		YELLOWSTONE	ALL VEHICLES	1.013	18005	17405	17595	17823
1+0.013	JCT FAU 1008(CENTRAL AVE)							
		YELLOWSTONE	ALL VEHICLES	0.499	22374	20691	20846	10402
1+0.512	JCT FAU 1006(BROADWATER AVE)							
		YELLOWSTONE	ALL VEHICLES	0.488	19530	19340	20360	9935
2+0.000	JCT FAU 1004(GRAND AVE)							

FAU 1006

0+0.000	JCT FAS 429(SHILOH RD)							
		YELLOWSTONE	ALL VEHICLES	1.990	4562	4927	4525	9005
1+0.990	JCT FAU 1005(24TH ST W)							
		YELLOWSTONE	ALL VEHICLES	0.970	14475	14470	13810	13396
2+0.960	JCT FAU 1007(16TH ST W)							
		YELLOWSTONE	ALL VEHICLES	1.375	16269	16185	14358	19742
4+0.335	JCT FAU 1015(15TH ST W)							
		YELLOWSTONE	ALL VEHICLES	0.615	16750	16780	15540	9557
4+0.950	JCT FAU 1017(DIVISION ST)							

FAU 1007

MILE POST	SECTION DESCRIPTION	COUNTY	TRAFFIC TYPE	SECTION LENGTH	*******ADT******* 89	90	91	VEH MILES
0+0.000	JCT FAU 1008(CENTRAL AVE)							
		YELLOWSTONE	ALL VEHICLES	0.500	4890	4300	4535	2267
0+0.500	JCT FAU 1006(BROADWATER AVE)							
		YELLOWSTONE	ALL VEHICLES	0.485	5660	5235	5250	2546
0+0.985	JCT FAU 1004(GRAND AVE)							

FAU 1008

0+0.000	JCT FAS 429(SHILOH RD)							
		YELLOWSTONE	ALL VEHICLES	1.998	5972	5766	5448	10887
1+0.998	JCT FAU 1005(24TH ST W)							
		YELLOWSTONE	ALL VEHICLES	1.098	11880	8420	12216	13413
3+0.096	JCT FAU 1009(DANIEL ST)							
		YELLOWSTONE	ALL VEHICLES	0.998	15039	16710	15796	15765
4+0.094	JCT 7TH ST W BEG ONE-WAY EB							
		YELLOWSTONE	ALL VEHICLES	0.444	6677	6787	6413	2847
4+0.538	JCT FAU 1020 BEG ONE-WAY WB							
		YELLOWSTONE	ALL VEHICLES	0.097	4530	4550	4300	417
4+0.635	JCT FAU 1025 END ONE-WAY WB							
		YELLOWSTONE	ALL VEHICLES	0.124	11310	11190	10580	1311
4+0.759	JCT 7TH ST							

FAU 1009

0+0.000	JCT FAU 1010(KING AVE)							
		YELLOWSTONE	ALL VEHICLES	1.441	4903	4717	4523	6518
1+0.441	JCT FAU 1008(CENTRAL AVE)							

FAU 1010

MILE POST	SECTION DESCRIPTION	COUNTY	TRAFFIC TYPE	SECTION LENGTH	*******ADT******* 89	90	91	VEH MILES
0+0.000	JCT FAS 429(SHILOH RD)							
		YELLOWSTONE	ALL VEHICLES	2.000	5878	5798	6958	13916
2+0.000	JCT FAU 1005(24TH ST W)							
		YELLOWSTONE	ALL VEHICLES	0.532	15760	15840	18150	9655
2+0.532	JCT FAU 1009							
		YELLOWSTONE	ALL VEHICLES	0.560	23090	27880	26260	14705
3+0.092	JCT FAI 90 W BILLINGS INT							
		YELLOWSTONE	ALL VEHICLES	0.047	17380	19630	18490	869
3+0.139	JCT FAU 1011(S FRONTAGE RD)							

FAU 1011

0+0.000	JCT FAU 1011 AT W BILLINGS INT							
		YELLOWSTONE	ALL VEHICLES	0.739	3790	3370	3240	2394
0+0.739	LV BILLINGS CL							
		YELLOWSTONE	ALL VEHICLES	0.913	3790	3370	3240	2958
1+0.652	JCT FAS 429 AT W URBAN LIMITS							

FAU 1012

0+0.000	JCT FAU 1027(GOVERNORS BLVD)							
		YELLOWSTONE	ALL VEHICLES	1.464	5240	4934	5458	7991
1+0.464	JCT LAKE ELMO DR							
		YELLOWSTONE	ALL VEHICLES	0.261	10590	8460	8015	2091
1+0.725	JCT FAP 16(MAIN ST)							
		YELLOWSTONE	ALL VEHICLES	1.248	5040	4741	4081	5093
2+0.973	JCT FAU 1027(BITTERROOT DR)							

FAU 1013

MILE POST	SECTION DESCRIPTION	COUNTY	TRAFFIC TYPE	SECTION LENGTH	*******ADT******* 89	90	91	VEH MILES
0+0.000	JCT FAU 1025(UNDERPASS AVE)							
		YELLOWSTONE	ALL VEHICLES	0.540	3710	3310	5910	3191
0+0.540	LV BILLINGS CL							
		YELLOWSTONE	ALL VEHICLES	0.063	4280	4090	5180	326
0+0.603	ENT BILLINGS CL							
		YELLOWSTONE	ALL VEHICLES	0.067	4620	4390	4900	328
0+0.670	JCT FAU 1026(KING AVE)							
		YELLOWSTONE	ALL VEHICLES	0.328	4620	4390	4900	1607
0+0.998	JCT S FRONTAGE RD							
		YELLOWSTONE	ALL VEHICLES	0.082	5365	5325	5740	470
1+0.080	LV BILLINGS CL							
		YELLOWSTONE	ALL VEHICLES	0.600	5600	5480	5650	3390
1+0.680	JCT FAS 416 AT S URBAN LIMITS							

FAU 1014

0+0.000	JCT FAP 53							
		YELLOWSTONE	ALL VEHICLES	1.423	8530	8360	8390	11938
1+0.423	LV BILLINGS CL							
		YELLOWSTONE	ALL VEHICLES	1.246	8229	7759	8154	10160
2+0.669	JCT ALKALI CK RD							
		YELLOWSTONE	ALL VEHICLES	0.228	9540	7870	7500	1710
2+0.897	JCT FAP 16							

FAU 1015

MILE POST	SECTION DESCRIPTION	COUNTY	TRAFFIC TYPE	SECTION LENGTH	*******ADT******* 89	90	91	VEH MILES
0+0.000	JCT FAU 1020(MONTANA AVE)							
		YELLOWSTONE	ALL VEHICLES	0.480	2805	2885	2980	1430
0+0.480	JCT FAU 1006(BROADWATER AVE)							
		YELLOWSTONE	ALL VEHICLES	0.480	4825	4835	5125	2460
0+0.960	JCT FAU 1004(GRAND AVE)							
		YELLOWSTONE	ALL VEHICLES	0.690	5153	5103	5458	3766
1+0.650	JCT FAU 1016 EB(GRANDVIEW BLVD)							
		YELLOWSTONE	ALL VEHICLES	0.310	2830	3240	3010	933
1+0.960	JCT FAU 1002(RIMROCK RD)							

FAU 1016

0+0.000	JCT FAP 53(27TH ST)							
		YELLOWSTONE	ALL VEHICLES	0.240	3400	4030	4110	986
0+0.240	JCT FAU 1021(30TH ST) BEG 1-WAY WB							
		YELLOWSTONE	ALL VEHICLES	0.661	4435	4713	4699	3106
0+0.901	JCT FAU 1021(30TH ST)							

FAU 1017

0+0.000	JCT FAU 1020 (MT AVE) BEG MAINT OL							
		YELLOWSTONE	ALL VEHICLES	0.537	12233	11975	11409	6126
0+0.537	JCT FAU 1004(GRAND AVE)							

FAU 1018

MILE POST	SECTION DESCRIPTION	COUNTY	TRAFFIC TYPE	SECTION LENGTH	*******ADT******* 89	90	91	VEH MILES
0+0.000	JCT FAU 1017(DIVISION ST) 1-WAY EB							
		YELLOWSTONE	ALL VEHICLES	0.489	11393	11887	10486	5128
0+0.489	JCT FAP 53(27TH ST)							
		YELLOWSTONE	ALL VEHICLES	1.511	10525	12212	12101	18285
2+0.000	JCT FAP 16(MAIN ST)							

FAU 1019

MILE POST	SECTION DESCRIPTION	COUNTY	TRAFFIC TYPE	SECTION LENGTH	*******ADT******* 89	90	91	VEH MILES
0+0.000	JCT FAU 1026(KING AVE)							
		YELLOWSTONE	ALL VEHICLES	0.280	1120	1100	1130	316
0+0.280	LV BILLINGS CL							
		YELLOWSTONE	ALL VEHICLES	0.023	1470	1505	1545	35
0+0.303	ENT BILLINGS CL							
		YELLOWSTONE	ALL VEHICLES	0.697	2815	3040	3160	2202
1+0.000	JCT FAU 1024(STATE AVE)							

FAU 1020

MILE POST	SECTION DESCRIPTION	COUNTY	TRAFFIC TYPE	SECTION LENGTH	*******ADT******* 89	90	91	VEH MILES
0+0.000	JCT FAI 90 W BILLINGS INT							
		YELLOWSTONE	ALL VEHICLES	1.464	20629	20586	24722	36194
1+0.464	JCT FAU 1025(UNDERPASS AVE)							
		YELLOWSTONE	ALL VEHICLES	0.729	12760	12840	15550	11335
2+0.193	JCT FAU 1015(5TH ST W)							
		YELLOWSTONE	ALL VEHICLES	0.728	22419	24037	26129	19022
2+0.921	JCT FAU 1017(DIVISION ST) BEG 1-WAY							
		YELLOWSTONE	ALL VEHICLES	0.688	13375	12037	11050	7602
3+0.609	JCT FAP 53(27TH ST)							

FAU 1020

MILE POST	SECTION DESCRIPTION	COUNTY	TRAFFIC TYPE	SECTION LENGTH	*******ADT******* 89	90	91	VEH MILES
3+0.609	JCT FAP 53(27TH ST)							
		YELLOWSTONE	ALL VEHICLES	1.028	6742	6366	5567	5723
4+0.637	JCT FAU 1022(N 13TH ST)							

FAU 1021

0+0.000	JCT FAU 1020(MONTANA) BEG 1-WAY SB							
		YELLOWSTONE	ALL VEHICLES	0.290	3450	3455	3375	978
0+0.290	JCT FAU 1018(4TH AVE N)							
		YELLOWSTONE	ALL VEHICLES	0.140	4135	4025	3930	550
0+0.430	JCT FAU 1029(6TH AVE N)END 1-WAY SB							
		YELLOWSTONE	ALL VEHICLES	0.810	4890	4775	4665	3778
1+0.240	JCT FAU 1016(POLY DR)							

FAU 1022

0+0.000	JCT FAU 1020 (MT AVE) BEG MAINT OL							
		YELLOWSTONE	ALL VEHICLES	0.421	7380	7390	8020	3376
0+0.421	JCT FAU 1025(UNDERPASS AVE)							
		YELLOWSTONE	ALL VEHICLES	0.371	18980	16510	17230	6392
0+0.792	JCT FAU 1024(STATE AVE)END MAINT OL							
		YELLOWSTONE	ALL VEHICLES	1.253	11731	10244	10487	13140
2+0.045	JCT FAP 53(27TH ST)							
		YELLOWSTONE	ALL VEHICLES	1.041	8906	7673	8608	8961
3+0.086	LV BILLINGS CL							
		YELLOWSTONE	ALL VEHICLES	0.040	8850	8770	9300	372
3+0.126	JCT PROP FAU 1020 ENT BILLINGS CL							

FAU 1022

MILE POST	SECTION DESCRIPTION	COUNTY	TRAFFIC TYPE	SECTION LENGTH	*******ADT******* 89	90	91	VEH MILES
3+0.126	JCT PROP FAU 1020 ENT BILLINGS CL							
		YELLOWSTONE	ALL VEHICLES	0.277	7112	7015	7440	2060
3+0.403	JCT FAU 1018(4TH AVE N)							

FAU 1023

0+0.000	JCT FAU 1026(KING AVE)							
		YELLOWSTONE	ALL VEHICLES	0.057	1310	1410	1560	88
0+0.057	LV BILLINGS CL							
		YELLOWSTONE	ALL VEHICLES	0.150	2190	2210	2360	354
0+0.207	ENT BILLINGS CL							
		YELLOWSTONE	ALL VEHICLES	0.507	3855	3775	3830	1941
0+0.714	JCT FAU 1024(STATE AVE)							

FAU 1024

0+0.000	JCT FAU 1022(1ST AVE S)							
		YELLOWSTONE	ALL VEHICLES	1.500	7989	7049	7398	11097
1+0.500	JCT FAP 53(27TH ST)							

FAU 1025

MILE POST	SECTION DESCRIPTION	COUNTY	TRAFFIC TYPE	SECTION LENGTH	*******ADT******* 89	90	91	VEH MILES
0+0.000	JCT FAU 1020 (MT AVE) BEG MAINT OL							
		YELLOWSTONE	ALL VEHICLES	0.196	1900	4850	5090	997
0+0.196	JCT FAU 1013(BILLINGS BLVD)							
		YELLOWSTONE	ALL VEHICLES	0.367	7781	9703	10188	3739
0+0.563	FAU 1022 (STATE AVE) END MAINT OL							
		YELLOWSTONE	ALL VEHICLES	0.144	14690	15600	16380	2358
0+0.707	JCT FAU 1008(CENTRAL AVE)							

FAU 1026

0+0.000	JCT FAU 1013(BILLINGS BLVD)							
		YELLOWSTONE	ALL VEHICLES	0.205	3365	3085	3310	678
0+0.205	LV BILLINGS CL							
		YELLOWSTONE	ALL VEHICLES	0.165	3420	3040	3170	523
0+0.370	ENT BILLINGS CL							
		YELLOWSTONE	ALL VEHICLES	0.630	3075	2650	3045	1918
1+0.000	JCT FAU 1026(JACKSON ST) LV CL							
		YELLOWSTONE	ALL VEHICLES	0.500	2730	2260	2920	1460
1+0.500	ENT BILLINGS CL							
		YELLOWSTONE	ALL VEHICLES	0.675	1572	1608	1811	1223
2+0.175	JCT FAU 1023(SUGAR AVE)							

FAU 1027

0+0.000	JCT FAU 1012(W WICKS LN)							
		YELLOWSTONE	ALL VEHICLES	2.060	4578	4717	3548	7310
2+0.060	JCT LAKE ELMO DR RAMP							

FAU 1027

MILE POST	SECTION DESCRIPTION	COUNTY	TRAFFIC TYPE	SECTION LENGTH	*******ADT******* 89	90	91	VEH MILES
2+0.060	JCT LAKE ELMO DR RAMP							
		YELLOWSTONE	ALL VEHICLES	0.301	100	9420	7210	2170
2+0.361	JCT FAP 16(MAIN ST)							
		YELLOWSTONE	ALL VEHICLES	0.266	4310	4430	4220	1122
2+0.627	LV BILLINGS CL							
		YELLOWSTONE	ALL VEHICLES	0.422	2373	2400	2274	959
3+0.049	ENT BILLINGS CL							
		YELLOWSTONE	ALL VEHICLES	0.520	1700	1630	1670	868
3+0.569	TYPICAL CHANGE							
		YELLOWSTONE	ALL VEHICLES	0.764	1250	1205	1415	1081
4+0.333	ENT BILLINGS CL							
		YELLOWSTONE	ALL VEHICLES	0.090	800	780	1160	104
4+0.423	JCT FAU 1012(E WICKS LN)							

FAU 1028

0+0.000	JCT FAI 90 LOCKWOOD INT							
		YELLOWSTONE	ALL VEHICLES	3.694	1719	1847	1818	6715
3+0.694	JCT FAI 90 JOHNSON LANE INT							
		YELLOWSTONE	ALL VEHICLES	0.109	1080	1170	1280	139
3+0.803	JCT N FRONTAGE RD AT E URBAN LIMITS							

FAU 1029

0+0.000	JCT FAP 16(MAIN ST) BEG ONE-WAY WB							
		YELLOWSTONE	ALL VEHICLES	0.328	9610	8240	8840	2899
0+0.328	ENT BILLINGS CL							

FAU 1029

MILE POST	SECTION DESCRIPTION	COUNTY	TRAFFIC TYPE	SECTION LENGTH	*******ADT******* 89	90	91	VEH MILES
0+0.328	ENT BILLINGS CL							
		YELLOWSTONE	ALL VEHICLES	1.254	11168	10735	11466	14379
1+0.582	JCT FAP 53(27TH ST)							
		YELLOWSTONE	ALL VEHICLES	0.221	15120	14880	13450	2972
1+0.803	JCT FAU 1021(30TH ST)							
		YELLOWSTONE	ALL VEHICLES	0.179	16530	13700	12380	2216
1+0.982	JCT FAU 1017(DIVISION ST)							

FAU 1030

0+0.000	JCT FAP 16(MAIN ST)							
		YELLOWSTONE	ALL VEHICLES	0.361	19340	19880	19060	6880
0+0.361	JCT FAU 1022(13TH ST)							
		YELLOWSTONE	ALL VEHICLES	1.013	10552	10887	10826	10967
1+0.374	JCT FAP 53(27TH ST)							
		YELLOWSTONE	ALL VEHICLES	0.221	10435	11000	10275	2270
1+0.595	JCT FAU 1021(30TH ST)							
		YELLOWSTONE	ALL VEHICLES	0.425	10120	10080	9370	3982
2+0.020	JCT FAU 1017(DIVISION ST)							

FAU 1201

0+0.000	JCT FAU 1207(N 7TH AVE)							
		GALLATIN	ALL VEHICLES	0.369	1360	1425	1645	607
0+0.369	LV BOZEMAN CL							
		GALLATIN	ALL VEHICLES	0.393	1350	1430	1590	624
0+0.762	ENT BOZEMAN CL							

FAU 1201

MILE POST	SECTION DESCRIPTION	COUNTY	TRAFFIC TYPE	SECTION LENGTH	*******ADT******* 89	90	91	VEH MILES
0+0.762	ENT BOZEMAN CL							
		GALLATIN		0.153				
0+0.915	JCT FAS 235 BEG NON-EXISTENT							
		****NON EXISTENT****		0.505				
1+0.420	JCT FAU 1202(OAK ST) LV BOZEMAN CL							
		****NON EXISTENT****		0.290				
1+0.710	ENT BOZEMAN CL							
		****NON EXISTENT****		0.210				
1+0.920	JCT FAU 1204(DURSTON RD)							
		GALLATIN	ALL VEHICLES	0.447	5690	5525	6379	2851
2+0.367	JCT FAP 50(W MAIN ST)							
		GALLATIN	ALL VEHICLES	0.564	8754	8773	8553	4824
2+0.931	JCT FAU 1210(COLLEGE ST)							
		GALLATIN	ALL VEHICLES	0.754	6366	6411	6516	4913
3+0.685	JCT FAU 1212(KAGY BLVD) LV CL							
		GALLATIN	ALL VEHICLES	0.253	2920	2890	3130	791
3+0.938	JCT FAS 345 AT S URBAN LIMITS							

FAU 1202

0+0.000	JCT FAU 1201(N 19TH AVE)							
		****NON EXISTENT****		0.341				
0+0.341	ENT BOZEMAN CL							

FAU 1202

MILE POST	SECTION DESCRIPTION	COUNTY	TRAFFIC TYPE	SECTION LENGTH	*******ADT******* 89	90	91	VEH MILES
0+0.341	ENT BOZEMAN CL							
		****NON EXISTENT****		0.070				
0+0.411	LV BOZEMAN CL							
		****NON EXISTENT****		0.104				
0+0.515	ENT BOZEMAN CL							
		****NON EXISTENT****		0.820				
1+0.335	END NON-EXISTENT							
		GALLATIN	ALL VEHICLES	0.205	560	600	660	135
1+0.540	JCT FAP 86(N ROUSE AVE)							

FAU 1203

0+0.000	JCT FAU 1212(KAGY BLVD)							
		GALLATIN	ALL VEHICLES	0.755	6832	7799	7185	5425
0+0.755	JCT FAU 1210(COLLEGE ST)							
		GALLATIN	ALL VEHICLES	0.556	7310	7910	7920	4403
1+0.311	JCT FAP 50(W MAIN ST)							

FAU 1204

MILE POST	SECTION DESCRIPTION	COUNTY	TRAFFIC TYPE	SECTION LENGTH	*******ADT******* 89	90	91	VEH MILES
0+0.000	JCT FAU 1201(N 19TH AVE)							
		GALLATIN	ALL VEHICLES	0.750	11889	11782	12923	9692
0+0.750	JCT FAU 1207(N 7TH AVE)							
		GALLATIN	ALL VEHICLES	0.713	5675	5130	5030	3586
1+0.463	JCT FAP 86(N ROUSE AVE)							

FAU 1205

0+0.000	JCT FAU 1210(COLLEGE ST)							
		GALLATIN	ALL VEHICLES	0.553	6460	6435	6435	3558
0+0.553	JCT FAP 50(MAIN ST)							

FAU 1206

0+0.000	JCT FAP 86(ROUSE AVE) BEG 1-WAY WB							
		GALLATIN	ALL VEHICLES	0.315	5840	6200	5720	1801
0+0.315	JCT FAU 1209(WILLSON AVE)							
		GALLATIN	ALL VEHICLES	0.365	7150	7020	7010	2558
0+0.680	JCT FAU 1207(N 7TH AVE)							
		GALLATIN	ALL VEHICLES	0.320	6080	6185	6335	2027
1+0.000	JCT FAP 50(MAIN ST)							

FAU 1207

MILE POST	SECTION DESCRIPTION	COUNTY	TRAFFIC TYPE	SECTION LENGTH	*******ADT******* 89	90	91	VEH MILES
0+0.000	JCT FAP 50(W MAIN ST)							
		GALLATIN	ALL VEHICLES	0.428	16966	17248	17569	7519
0+0.428	JCT FAU 1204(DURSTON RD)							
		GALLATIN	ALL VEHICLES	0.509	20785	23235	23950	12190
0+0.937	JCT FAU 1202(OAK ST)							
		GALLATIN	ALL VEHICLES	0.287	19860	21470	22520	6463
1+0.224	JCT FAI 90 & FAS 205							

FAU 1208

MILE POST	SECTION DESCRIPTION	COUNTY	TRAFFIC TYPE	SECTION LENGTH	*******ADT******* 89	90	91	VEH MILES
0+0.000	JCT FAU 1203(S 11TH AVE)							
		GALLATIN	ALL VEHICLES	0.189	2570	2660	3220	608
0+0.189	JCT FAU 1205(S 8TH AVE)BEG 1-WAY EB							
		GALLATIN	ALL VEHICLES	0.445	5646	6830	7118	3167
0+0.634	JCT FAU 1209(S WILLSON AVE)							
		GALLATIN	ALL VEHICLES	0.421	6705	6390	7110	2993
1+0.055	JCT FAP 50(E MAIN ST)							

FAU 1209

MILE POST	SECTION DESCRIPTION	COUNTY	TRAFFIC TYPE	SECTION LENGTH	*******ADT******* 89	90	91	VEH MILES
0+0.000	JCT FAU 1212(KAGY BLVD)							
		GALLATIN	ALL VEHICLES	0.774	8048	7453	7548	5842
0+0.774	JCT FAU 1210(COLLEGE ST)							
		GALLATIN	ALL VEHICLES	0.485	11515	11310	10870	5271
1+0.259	JCT FAU 1208(BABCOCK ST)							
		GALLATIN	ALL VEHICLES	0.070	11720	10181	10724	750
1+0.329	JCT FAP 50(W MAIN ST)							

FAU 1209

MILE POST	SECTION DESCRIPTION	COUNTY	TRAFFIC TYPE	SECTION LENGTH	*******ADT******* 89	90	91	VEH MILES
1+0.329	JCT FAP 50(W MAIN ST)							
		GALLATIN	ALL VEHICLES	0.439	2545	2300	2910	1277
1+0.768	JCT FAU 1204(PEACH ST)							

FAU 1210

0+0.000	JCT FAP 50(W MAIN ST)							
		GALLATIN	ALL VEHICLES	0.689	5741	5391	5911	4073
0+0.689	JCT FAU 1201(S 19TH AVE)							
		GALLATIN	ALL VEHICLES	0.435	7316	7841	7574	3295
1+0.124	JCT FAU 1203(S 11TH AVE)							
		GALLATIN	ALL VEHICLES	0.276	7590	8200	7210	1989
1+0.400	JCT FAU 1205(S 8TH AVE)							
		GALLATIN	ALL VEHICLES	0.447	4507	3873	3733	1668
1+0.847	JCT FAU 1209(S WILLSON AVE)							
		GALLATIN	ALL VEHICLES	0.156	1500	1680	1300	202
2+0.003	BEG NON-EXISTENT							
		****NON EXISTENT****		0.272				
2+0.275	JCT FAU 1213(SOURDOUGH RD)							

FAU 1212

0+0.000	JCT FAU 1201(S 19TH AVE)							
		GALLATIN	ALL VEHICLES	0.082	100	70	90	7
0+0.082	LV BOZEMAN CL							

FAU 1212

MILE POST	SECTION DESCRIPTION	COUNTY	TRAFFIC TYPE	SECTION LENGTH	*******ADT******* 89	90	91	VEH MILES
0+0.082	LV BOZEMAN CL							
		GALLATIN	ALL VEHICLES	0.146	100	70	90	13
0+0.228	BEG NON-EXISTENT							
		****NON EXISTENT****		0.014				
0+0.242	ENT BOZEMAN CL							
		****NON EXISTENT****		0.200				
0+0.442	JCT FAU 1203(S 11TH AVE)							
		GALLATIN	ALL VEHICLES	0.513	5695	5661	6116	3138
0+0.955	JCT FAU 1209(WILLSON AVE)							
		GALLATIN	ALL VEHICLES	0.544	5155	5535	5560	3024
1+0.499	LV BOZEMAN CL							
		GALLATIN	ALL VEHICLES	0.281	3904	4404	5244	1473
1+0.780	JCT FAU 1213(SOURDOUGH RD) ENT CL							
		GALLATIN	ALL VEHICLES	0.225	2940	3250	4000	900
2+0.005	JCT FAU 1215 HIGHLAND BLVD							
		GALLATIN	ALL VEHICLES	0.265	290	300	470	124
2+0.270	LV BOZEMAN CL							
		GALLATIN	ALL VEHICLES	1.037	290	300	420	435
3+0.307	E URBAN LIMITS							

FAU 1213

0+0.000	JCT FAU 1212(KAGY BLVD)							
		GALLATIN	ALL VEHICLES	0.127	1770	1630	1880	238
0+0.127	LV BOZEMAN CL							
		GALLATIN	ALL VEHICLES	0.123	1770	1630	1880	231
0+0.250	ENT BOZEMAN CL							

FAU 1213

MILE POST	SECTION DESCRIPTION	COUNTY	TRAFFIC TYPE	SECTION LENGTH	*******ADT******* 89	90	91	VEH MILES
0+0.250	ENT BOZEMAN CL							
		GALLATIN	ALL VEHICLES	0.038	1770	1630	1880	71
0+0.288	LV BOZEMAN CL							
		GALLATIN	ALL VEHICLES	0.218	1770	1630	1880	409
0+0.506	ENT BOZEMAN CL							
		GALLATIN	ALL VEHICLES	0.528	1985	1770	1965	1037
1+0.034	JCT PROPOSED FAU 1210(COLLEGE ST)							
		GALLATIN	ALL VEHICLES	0.574	2565	2810	2745	1575
1+0.608	JCT FAP 50(MAIN ST)							

FAU 1215

0+0.000	JCT FAU 1212(KAGY BLVD)							
		GALLATIN	ALL VEHICLES	1.656	2884	2829	3528	5843
1+0.656	JCT FAP 50(MAIN ST)							

FAU 1801

0+0.000	JCT FAI 115 BEG OL RTM 1801(1)							
		SILVER BOW	ALL VEHICLES	0.116	3010	3430	3360	389
0+0.116	ENT BUTTE CL							
		SILVER BOW	ALL VEHICLES	0.749	4536	5152	5393	4039
0+0.865	JCT FAU 1804(PARK ST)							
		SILVER BOW	ALL VEHICLES	0.420	4695	4910	4770	2003
1+0.285	LV BUTTE CL							
		SILVER BOW	ALL VEHICLES	2.065	1816	1800	1708	3527
3+0.350	ENT BUTTE CL							

FAU 1801

MILE POST	SECTION DESCRIPTION	COUNTY	TRAFFIC TYPE	SECTION LENGTH	*******ADT******* 89	90	91	VEH MILES
3+0.350	ENT BUTTE CL							
		SILVER BOW	ALL VEHICLES	0.426	4520	4260	4005	1706
3+0.776	JCT FAP 29(PARK ST)							

FAU 1804

0+0.000	JCT FAP 29(MONTANA AVE)							
		SILVER BOW	ALL VEHICLES	0.478	6520	6410	7950	3800
0+0.478	JCT FAU 1801(EXCELSIOR AVE)							
		SILVER BOW	ALL VEHICLES	0.466	5010	5930	5380	2507
0+0.944	W URBAN LIMITS							

FAU 1805

0+0.000	JCT FAP 29(IRON ST)							
		SILVER BOW	ALL VEHICLES	0.792	15067	15712	15138	11989
0+0.792	JCT FAI 15 & 90 MONTANA ST INT							
		SILVER BOW	ALL VEHICLES	2.191	7871	8525	8079	17703
2+0.983	JCT FAP29(HARRISON AVE)							

FAU 1806

MILE POST	SECTION DESCRIPTION	COUNTY	TRAFFIC TYPE	SECTION LENGTH	*******ADT******* 89	90	91	VEH MILES
0+0.000	JCT FAU 1805 BEG OL RTM 1806(2)							
		SILVER BOW	ALL VEHICLES	0.700	7330	6990	8320	5824
0+0.700	JCT FAP 29 END OL RTM 1806(2)							

FAU 1807

0+0.000	JCT FAP 29(ARIZONA AVE)							
		SILVER BOW	ALL VEHICLES	1.388	5856	6691	7011	9731
1+0.388	JCT FAU 1808(IRWINE ST)							
		SILVER BOW	ALL VEHICLES	0.161	5370	6030	6410	1032
1+0.549	LV BUTTE CL							
		SILVER BOW	ALL VEHICLES	2.036	5150	5775	6380	12989
3+0.585	JCT FAU 1812(AMHERST AVE)							
		SILVER BOW	ALL VEHICLES	1.191	3805	4330	4665	5556
4+0.776	JCT FAU 1816(ELIZABETH WARREN AVE)							
		SILVER BOW	ALL VEHICLES	0.776	2345	2660	2470	1916
5+0.552	JCT FAU 1809(4-MILE VUE)& FAS 375							

FAU 1808

0+0.000	JCT FAU 1805(MONTANA ST)							
		SILVER BOW	ALL VEHICLES	0.792	1645	1745	1815	1437
0+0.792	BEG NON-EXISTENT							
		****NON EXISTENT****		0.331				
1+0.123	JCT FAP 29 END NON-EXISTENT							

FAU 1808

MILE POST	SECTION DESCRIPTION	COUNTY	TRAFFIC TYPE	SECTION LENGTH	*******ADT******* 89	90	91	VEH MILES
1+0.123	JCT FAP 29 END NON-EXISTENT							
		SILVER BOW	ALL VEHICLES	0.525	1640	2170	2170	1139
1+0.648	JCT FAU 1807(FARRELL ST)							

FAU 1809

0+0.000	JCT FAU 1816(ELIZABETH WARREN AVE)							
		SILVER BOW	ALL VEHICLES	0.160	730	935	750	120
0+0.160	LV BUTTE CL							
		SILVER BOW	ALL VEHICLES	0.168	330	500	350	58
0+0.328	BEG NON-EXISTENT							
		****NON EXISTENT****		0.580				
0+0.908	END NON-EXISTENT							
		SILVER BOW	ALL VEHICLES	0.681	260	410	440	299
1+0.589	JCT FAU 1807(CONTINENTAL DR)							

FAU 1810

0+0.000	JCT FAP 29(HARRISON AVE)							
		SILVER BOW	ALL VEHICLES	0.460	3120	4010	4405	2026
0+0.460	LV BUTTE CL							
		SILVER BOW	ALL VEHICLES	0.940	1740	2365	2555	2401
1+0.400	JCT FAU 1807(CONTINENTAL DR)							

FAU 1812

MILE POST	SECTION DESCRIPTION	COUNTY	TRAFFIC TYPE	SECTION LENGTH	*******ADT******* 89	90	91	VEH MILES
0+0.000	JCT FAP 29(HARRISON AVE)							
		SILVER BOW	ALL VEHICLES	0.100	9370	9090	9090	909
0+0.100	LV BUTTE CL							
		SILVER BOW	ALL VEHICLES	0.900	5730	5585	5585	5026
1+0.000	JCT FAU 1807(CONTINENTAL DR)							

FAU 1816

0+0.000	JCT FAP 29(HARRISON AVE)							
		SILVER BOW	ALL VEHICLES	1.399	3580	4720	3805	5323
1+0.399	JCT FAU 1807(CONTINENTAL DR)							

FAU 1818

0+0.000	JCT FAP 29(HARRISON AVE)							
		SILVER BOW	ALL VEHICLES	0.110	2140	2060	1440	158
0+0.110	LV BUTTE CL							
		SILVER BOW	ALL VEHICLES	0.310	2140	2060	1440	446
0+0.420	W URBAN LIMITS							

FAU 5001

MILE POST	SECTION DESCRIPTION	COUNTY	TRAFFIC TYPE	SECTION LENGTH	*******ADT******* 89	90	91	VEH MILES
0+0.000	JCT FAP 57(TOWNE ST)							
		DAWSON	ALL VEHICLES	1.900	978	988	1007	1914
1+0.900	JCT FAP 20							

FAU 5002

0+0.000	JCT FAU 5010(TAYLOR AVE)							
		DAWSON	ALL VEHICLES	0.150	3310	4440	3670	550
0+0.150	JCT FAU 5008(SARGENT AVE)							
		DAWSON	ALL VEHICLES	0.250	9350	9260	9260	2315
0+0.400	JCT FAU 5004(MERRILL AVE)							
		DAWSON	ALL VEHICLES	0.365	4193	4025	4016	1465
0+0.765	JCT FAP 57(TOWNE ST)							
		DAWSON	ALL VEHICLES	1.235	1641	1769	1769	2185
2+0.000	JCT FAP 57(MERRILL AVE)							
		DAWSON	ALL VEHICLES	0.087	2010	2020	2020	175
2+0.087	JCT FAU 5006(N ANDERSON AVE)							

FAU 5003

0+0.000	JCT FAU 5010(TAYLOR AVE)							
		DAWSON	ALL VEHICLES	0.350	240	310	340	119
0+0.350	SE URBAN & CITY LIMITS							

FAU 5004

MILE POST	SECTION DESCRIPTION	COUNTY	TRAFFIC TYPE	SECTION LENGTH	*******ADT******* 89	90	91	VEH MILES
0+0.000	JCT FAP 57(TOWNE ST)							
		DAWSON	ALL VEHICLES	0.337	10510	11650	11550	3892
0+0.337	JCT FAU 5002(DOUGLAS ST)							
		DAWSON	ALL VEHICLES	0.635	925	1085	1230	781
0+0.972	JCT FAS 335 AT S URBAN LIMITS							

FAU 5006

0+0.000	JCT FAU 5008(ALLARD ST)							
		DAWSON	ALL VEHICLES	0.406	2350	2340	2670	1084
0+0.406	JCT FAU 5002(GRISWOLD)							

FAU 5007

0+0.000	JCT FAP 57(MERRILL AVE)							
		DAWSON	ALL VEHICLES	0.093	3900	3630	3800	353
0+0.093	JCT FAU 5006(N ANDERSON AVE)							

FAU 5008

0+0.000	JCT FAU 5002(BARRY ST)							
		DAWSON	ALL VEHICLES	1.110	3064	2684	3359	3728
1+0.110	JCT FAU 5006(N ANDERSON AVE)							

FAU 5010

MILE POST	SECTION DESCRIPTION	COUNTY	TRAFFIC TYPE	SECTION LENGTH	*******ADT******* 89	90	91	VEH MILES
0+0.000	JCT FAU 5002(BARRY ST)							
		DAWSON	ALL VEHICLES	0.430	1290	1340	1340	576
0+0.430	JCT FAU 5003(SNYDER ST)							
		DAWSON	ALL VEHICLES	0.770	1920	1690	1850	1424
1+0.200	DAWSON COMMUNITY COLLEGE							

FAU 5201

0+0.000	JCT FAP 60(10TH AVE S)							
		CASCADE	ALL VEHICLES	0.052	14365	15845	15010	780
0+0.052	JCT FAU 5225(13TH AVE SW)							
		CASCADE	ALL VEHICLES	0.478	13290	14685	13735	6565
0+0.530	JCT FAU 5223(CRESENT DR)							
		CASCADE	ALL VEHICLES	0.760	12653	13332	12753	9692
1+0.290	JCT FAU 5210(CENTRAL AVE)							
		CASCADE	ALL VEHICLES	0.600	6780	7320	7310	4386
1+0.890	JCT FAU 5206(NW BYPASS)							

FAU 5202

0+0.000	JCT FAU 5211(10TH ST N)							
		CASCADE	ALL VEHICLES	0.268	3370	3390	3440	921
0+0.268	JCT FAP 10							
		CASCADE	ALL VEHICLES	2.422	1340	1100	1115	2700
2+0.690	NE URBAN LIMITS							

FAU 5203

MILE POST	SECTION DESCRIPTION	COUNTY	TRAFFIC TYPE	SECTION LENGTH	*******ADT******* 89	90	91	VEH MILES
0+0.000	JCT FAU 5210(6TH ST SW)							
		CASCADE	ALL VEHICLES	0.447	2036	2250	2240	1001
0+0.447	JCT FAU 5210(CENTRAL AVE) END 1-WAY							
		CASCADE	ALL VEHICLES	0.645	17150	16380	16315	10523
1+0.092	JCT FAU 5206 (NW BYPASS)							
		CASCADE	ALL VEHICLES	1.339	16513	18603	18458	24716
2+0.431	JCT FAU 5211(10TH ST N) & FAU 5204							

FAU 5204

0+0.000	JCT FAU 5211(10TH ST N) & FAU 5203							
		CASCADE	ALL VEHICLES	1.590	1455	1319	1438	2286
1+0.590	JCT FAP 10							
		CASCADE	ALL VEHICLES	0.402	6380	6000	6180	2484
1+0.992	JCT FAU 5211(10TH ST N)							

FAU 5205

0+0.000	JCT FAP 60 BEG OL RTF 5205(4)							
		CASCADE	ALL VEHICLES	0.633	5520	5180	4940	3127
0+0.633	JCT FAU 5207(RIVER DR)							
		CASCADE	ALL VEHICLES	1.001	5513	5168	4470	4474
1+0.634	JCT FAU 5210(CENTRAL AVE)							
		CASCADE	ALL VEHICLES	0.862	2210	2070	2360	2034
2+0.496	JCT FAU 5209(6TH ST N)							
		CASCADE	ALL VEHICLES	0.561	3380	3170	3610	2025
3+0.057	JCT FAU 5211(10TH ST N)							

FAU 5205

MILE POST	SECTION DESCRIPTION	COUNTY	TRAFFIC TYPE	SECTION LENGTH	*******ADT******* 89	90	91	VEH MILES
3+0.057	JCT FAU 5211(10TH ST N)							
		CASCADE	ALL VEHICLES	0.429	4230	3970	4530	1943
3+0.486	JCT FAP 10(15TH ST N)							
		CASCADE	ALL VEHICLES	0.822	10710	10040	11060	9091
4+0.308	JCT FAU 5217(25TH ST N)							
		CASCADE	ALL VEHICLES	0.960	8210	7700	8240	7910
5+0.268	JCT FAU 5221(GIANT SPRINGS RD)							
		CASCADE	ALL VEHICLES	0.223	7720	7240	7250	1616
5+0.491	JCT FAU 5219 END OL RTF 5205(6)							
		CASCADE	ALL VEHICLES	2.046	5392	5096	4882	9990
7+0.537	JCT FAU 5210 BEG OL RTF 5205(3)							
		CASCADE	ALL VEHICLES	0.955	9890	8880	10540	10065
8+0.492	JCT FAP 60 END OL RTF 5205(3)							

FAU 5206

0+0.000	JCT FAI 15 EMERSON INT							
		CASCADE	ALL VEHICLES	2.118	6082	5575	6450	13661
2+0.118	ENT GREAT FALLS CL							
		CASCADE	ALL VEHICLES	0.478	13210	11814	14000	6692
2+0.596	JCT FAU 5201 (6TH ST NW)							
		CASCADE	ALL VEHICLES	0.617	12710	10680	13470	8310
3+0.213	JCT FAU 5203 (3RD ST NW)							

FAU 5207

MILE POST	SECTION DESCRIPTION	COUNTY	TRAFFIC TYPE	SECTION LENGTH	*******ADT******* 89	90	91	VEH MILES
0+0.000	JCT FAU 5205(RIVER DR)							
		CASCADE	ALL VEHICLES	0.455	2190	2845	2160	982
0+0.455	LV GREAT FALLS CL							
		CASCADE	ALL VEHICLES	1.912	1975	2565	1950	3728
2+0.367	JCT FAS 226 AT S URBAN LIMITS							

FAU 5208

0+0.000	JCT FAU 5210(1ST AVE N)							
		CASCADE	ALL VEHICLES	0.591	3494	3299	3324	1964
0+0.591	JCT FAU 5224(5TH ST N)							
		CASCADE	ALL VEHICLES	0.107	4180	4330	3980	425
0+0.698	JCT FAU 5209(6TH ST N) & FAU 5216							

FAU 5209

0+0.000	JCT FAP 60(10TH AVE S) BEG 1-WAY NB							
		CASCADE	ALL VEHICLES	0.834	4086	3771	4026	3357
0+0.834	JCT FAU 5210(1ST AVE N)							
		CASCADE	ALL VEHICLES	0.078	3120	3040	2990	233
0+0.912	JCT FAU 5218(2ND AVE N)							
		CASCADE	ALL VEHICLES	0.454	1363	1113	1318	598
1+0.366	JCT FAU 5216(8TH AVE N) END 1-WAY							
		CASCADE	ALL VEHICLES	0.121	1550	1510	1490	180
1+0.487	JCT FAU 5205(RIVER DR)							

FAU 5210

MILE POST	SECTION DESCRIPTION	COUNTY	TRAFFIC TYPE	SECTION LENGTH	*******ADT******* 89	90	91	VEH MILES
0+0.000	JCT FAI 15 CENTRAL AVE INT							
		CASCADE	ALL VEHICLES	1.026	12188	10448	11803	12109
1+0.026	JCT FAU 5201(6TH ST)							
		CASCADE	ALL VEHICLES	0.244	15980	15010	16990	4145
1+0.270	JCT FAU 5203(3RD ST)							
		CASCADE	ALL VEHICLES	0.318	22980	21600	32870	10452
1+0.588	JCT FAU 5205(RIVER DR)							
		CASCADE	ALL VEHICLES	0.199	22650	21270	22290	4435
1+0.787	JCT FAU 5208(PARK DR) BEG 1-WAY EB							
		CASCADE	ALL VEHICLES	0.491	10220	9600	9135	4485
2+0.278	JCT FAU 5209(6TH ST N)							
		CASCADE	ALL VEHICLES	0.740	10255	9631	9103	6736
3+0.018	JCT FAP 10 NB(15TH ST N)							
		CASCADE	ALL VEHICLES	0.810	6180	5805	5830	4722
3+0.828	JCT FAU 5217(25TH ST N)							
		CASCADE	ALL VEHICLES	0.090	5480	5145	5010	450
3+0.918	JCT FAU 5226(26TH ST N)							
		CASCADE	ALL VEHICLES	0.968	4484	4574	4519	4375
4+0.886	JCT FAU 5218(2ND AVE N) END ONE-WAY							
		CASCADE	ALL VEHICLES	0.072	7180	9620	9630	693
4+0.958	JCT FAU 5219(38TH ST N)							
		CASCADE	ALL VEHICLES	0.965	8501	7980	7990	7710
5+0.923	LV GREAT FALLS CL							
		CASCADE	ALL VEHICLES	0.252	7625	7225	7235	1823
6+0.175	JCT FAU 5205(57TH ST N)							

FAU 5211

0+0.000	JCT FAU 5205(RIVER DR)							
		CASCADE	ALL VEHICLES	0.403	12220	11325	12185	4910
0+0.403	JCT FAU 5203 & 5204(SMELTER) LV CL							

FAU 5211

MILE POST	SECTION DESCRIPTION	COUNTY	TRAFFIC TYPE	SECTION LENGTH	*******ADT******* 89	90	91	VEH MILES
0+0.403	JCT FAU 5203 & 5204(SMELTER) LV CL							
0+0.665	JCT FAU 5202(25TH AVE NE)	CASCADE	ALL VEHICLES	0.262	4560	5120	5100	1336
1+0.254	JCT FAP 10	CASCADE	ALL VEHICLES	0.589	2860	2650	2640	1554

FAU 5212

0+0.000	JCT FAI 15 GORE HILL INT							
1+0.160	GREAT FALLS AIRPORT	CASCADE	ALL VEHICLES	1.160	2275	2250	2240	2598

FAU 5213

0+0.000	JCT FAP 10							
0+0.126	JCT FAS 225 AT N URBAN LIMITS	CASCADE	ALL VEHICLES	0.126	1650	1810	1825	229

FAU 5215

0+0.000	JCT FAP 60(10TH AVE S)							
0+0.260	LV GREAT FALLS CL	CASCADE	ALL VEHICLES	0.260	8135	7910	7365	1914

FAU 5215

MILE POST	SECTION DESCRIPTION	COUNTY	TRAFFIC TYPE	SECTION LENGTH	*******ADT******* 89	90	91	VEH MILES
0+0.260	LV GREAT FALLS CL							
		CASCADE	ALL VEHICLES	0.250	4015	3905	4190	1047
0+0.510	ENT GREAT FALLS CL							
		CASCADE	ALL VEHICLES	0.230	3245	3155	3385	778
0+0.740	LV GREAT FALLS CL							
		CASCADE	ALL VEHICLES	0.800	2790	2745	2945	2356
1+0.540	JCT PROP FAU 5214(S BYPASS)							
		CASCADE	ALL VEHICLES	0.460	2205	2175	2365	1087
2+0.000	JCT FAS 459 AT S URBAN LIMITS							

FAU 5216

0+0.000	JCT FAU 5209(6TH ST N) & FAU 5208							
		CASCADE	ALL VEHICLES	0.655	3642	4017	3707	2428
0+0.655	JCT FAP 10 SB(14TH ST N)							
		CASCADE	ALL VEHICLES	0.081	4930	5440	5020	406
0+0.736	JCT FAP 10 NB(15TH ST N)							
		CASCADE	ALL VEHICLES	0.816	4375	4825	4270	3484
1+0.552	JCT FAU 5217(25TH ST) BEG 1-WAY WB							
		CASCADE	ALL VEHICLES	0.083	3900	4300	3600	298
1+0.635	JCT FAU 5226(26TH ST N)							

FAU 5217

0+0.000	JCT FAU 5205(RIVER DR)							
		CASCADE	ALL VEHICLES	0.681	4050	4695	4815	3279
0+0.681	JCT FAU 5218(2ND AVE N)							

FAU 5217

MILE POST	SECTION DESCRIPTION	COUNTY	TRAFFIC TYPE	SECTION LENGTH	*******ADT******* 89	90	91	VEH MILES
0+0.681	JCT FAU 5218(2ND AVE N)							
		CASCADE	ALL VEHICLES	0.076	4335	4640	4555	346
0+0.757	JCT FAU 5210(1ST AVE N)							
		CASCADE	ALL VEHICLES	0.840	5520	5830	5370	4510
1+0.597	JCT FAP 60(10TH AVE S)							

FAU 5218

0+0.000	JCT FAU 5210(37TH ST) BEG 1-WAY WB							
		CASCADE	ALL VEHICLES	0.901	5966	5801	5391	4857
0+0.901	JCT FAU 5226(26TH ST N)							
		CASCADE	ALL VEHICLES	0.978	7300	6551	5935	5805
1+0.879	JCT FAP 10 SB(14TH ST N)							
		CASCADE	ALL VEHICLES	0.735	6470	6584	6735	4950
2+0.614	JCT FAU 5224(5TH ST N)							
		CASCADE	ALL VEHICLES	0.329	6750	6560	7330	2411
2+0.943	JCT FAU 5208(1ST ST N)							

FAU 5219

0+0.000	JCT FAP 60(10TH AVE S)							
		CASCADE	ALL VEHICLES	0.910	5466	5370	6025	5483
0+0.910	JCT FAU 5210(2ND AVE N)							
		CASCADE	ALL VEHICLES	0.970	3965	4605	4620	4481
1+0.880	JCT FAU 5205(RIVER DR)							

FAU 5220

MILE POST	SECTION DESCRIPTION	COUNTY	TRAFFIC TYPE	SECTION LENGTH	*******ADT******* 89	90	91	VEH MILES
0+0.000	JCT FAP 60(10TH AVE S)							
		CASCADE	ALL VEHICLES	0.727	11179	11544	11045	8029
0+0.727	JCT FAU 5225(PARK GARDEN RD)							
		CASCADE	ALL VEHICLES	0.560	3140	3385	3400	1904
1+0.287	LV GREAT FALLS CL							
		CASCADE	ALL VEHICLES	0.783	1445	1635	1645	1288
2+0.070	S URBAN LIMITS							

FAU 5221

0+0.000	JCT FAU 5205(RIVER DR)							
		CASCADE	ALL VEHICLES	0.236	1100	1420	1590	375
0+0.236	LV GREAT FALLS CL							
		CASCADE	ALL VEHICLES	1.237	770	980	1055	1305
1+0.473	GIANT SPRINGS STATE PARK							

FAU 5223

0+0.000	JCT FAI 15 CENTRAL AVE INT							
		CASCADE	ALL VEHICLES	1.462	840	571	723	1058
1+0.462	LV GREAT FALLS CL							
		CASCADE	ALL VEHICLES	0.104	590	410	510	53
1+0.566	ENT GREAT FALLS CL							
		CASCADE	ALL VEHICLES	0.644	595	415	515	331
2+0.210	JCT FAU 5201(6TH STREET)							

FAU 5224

MILE POST	SECTION DESCRIPTION	COUNTY	TRAFFIC TYPE	SECTION LENGTH	*******ADT******* 89	90	91	VEH MILES
0+0.000	JCT FAU 5208(PARK DR) BEG 1-WAY SB							
		CASCADE	ALL VEHICLES	0.380	1777	1541	1792	680
0+0.380	JCT FAU 5218(2ND AVE N)							
		CASCADE	ALL VEHICLES	0.074	2880	2500	2900	214
0+0.454	JCT FAU 5210(1ST AVE N)							
		CASCADE	ALL VEHICLES	0.841	3460	3490	3985	3351
1+0.295	JCT FAP 60(10TH AVE S)							

FAU 5225

MILE POST	SECTION DESCRIPTION	COUNTY	TRAFFIC TYPE	SECTION LENGTH	*******ADT******* 89	90	91	VEH MILES
0+0.000	JCT FAU 5201(6TH ST SW)							
		CASCADE	ALL VEHICLES	0.050	6930	5940	5760	288
0+0.050	ENT GREAT FALLS CL							
		CASCADE	ALL VEHICLES	0.175	6930	5940	5760	1008
0+0.225	LV GREAT FALLS CL							
		CASCADE	ALL VEHICLES	0.148	5165	4230	4100	606
0+0.373	ENT GREAT FALLS CL							
		CASCADE	ALL VEHICLES	0.245	2455	1895	1835	449
0+0.618	LV GREAT FALLS CL							
		CASCADE	ALL VEHICLES	0.625	1845	1775	1721	1075
1+0.243	ENT GREAT FALLS CL							
		CASCADE	ALL VEHICLES	0.171	1365	1285	1245	212
1+0.414	LV GREAT FALLS CL							
		CASCADE	ALL VEHICLES	0.251	1190	940	910	228
1+0.665	ENT GREAT FALLS CL							
		CASCADE	ALL VEHICLES	0.446	1515	1210	1170	521
2+0.111	JCT FAU 5220(FOX FARM RD)							

FAU 5226

MILE POST	SECTION DESCRIPTION	COUNTY	TRAFFIC TYPE	SECTION LENGTH	*******ADT******* 89	90	91	VEH MILES
0+0.000	JCT FAP 60(10TH AVE S) BEG 1-WAY NB							
		CASCADE	ALL VEHICLES	0.914	4059	4149	4079	3728
0+0.914	JCT FAU 5218(2ND AVE N)							
		CASCADE	ALL VEHICLES	0.462	3145	3145	3280	1515
1+0.376	JCT FAU 5216(8TH AVE N)							

FAU 5701

0+0.000	JCT FAU 5702(4TH AVE W)							
		HILL	ALL VEHICLES	0.410	3245	4280	4265	1748
0+0.410	JCT FAU 5704(1ST AVE)							
		HILL	ALL VEHICLES	0.140	3050	4045	3985	557
0+0.550	JCT FAU 5706(3RD AVE)							
		HILL	ALL VEHICLES	0.140	2990	3640	3520	492
0+0.690	JCT FAU 5708(5TH AVE)							

FAU 5702

0+0.000	JCT FAU 5709(13TH ST)							
		HILL	ALL VEHICLES	0.246	1230	1420	1290	317
0+0.246	JCT FAU 5707(11TH ST)							
		HILL	ALL VEHICLES	0.414	1230	1420	1290	534
0+0.660	LV HAVRE CL							
		HILL	ALL VEHICLES	0.650	1635	1695	1665	1082
1+0.310	ENT HAVRE CL							
		HILL	ALL VEHICLES	0.029	2893	3076	3095	89
1+0.339	JCT FAU 5701(2ND ST)							

FAU 5702

MILE POST	SECTION DESCRIPTION	COUNTY	TRAFFIC TYPE	SECTION LENGTH	*******ADT******* 89	90	91	VEH MILES
1+0.339	JCT FAU 5701(2ND ST)							
		HILL	ALL VEHICLES	0.069	2460	2730	2700	186
1+0.408	JCT FAP 1(1ST ST)							

FAU 5703

0+0.000	JCT FAU 5704(1ST AVE)							
		HILL	ALL VEHICLES	0.140	2340	2580	2420	338
0+0.140	JCT FAU 5706(3RD AVE)							
		HILL	ALL VEHICLES	0.150	2174	3204	3070	460
0+0.290	JCT FAU 5708(5TH AVE)							
		HILL	ALL VEHICLES	0.140	770	740	840	117
0+0.430	JCT FAU 5710(7TH AVE)							

FAU 5704

0+0.000	JCT FAU 5703(3RD ST)							
		HILL	ALL VEHICLES	0.137	1230	1240	1320	180
0+0.137	JCT FAP 1(1ST ST)							

FAU 5705

MILE POST	SECTION DESCRIPTION	COUNTY	TRAFFIC TYPE	SECTION LENGTH	ADT 89	ADT 90	ADT 91	VEH MILES
0+0.000	JCT FAU 5708(5TH AVE)							
		HILL	ALL VEHICLES	0.620	1151	1482	1392	863
0+0.620	JCT FAU 5712(14TH AVENUE)							

FAU 5706

0+0.000	JCT FAU 5707(10TH ST)							
		HILL	ALL VEHICLES	0.520	2721	2662	2876	1496
0+0.520	JCT FAU 5703(3RD ST)							
		HILL	ALL VEHICLES	0.140	4055	4190	4095	573
0+0.660	JCT FAP 1(1ST ST)							

FAU 5707

0+0.000	JCT FAU 5702(BOULEVARD AVE)							
		HILL	ALL VEHICLES	0.953	5164	5903	5364	5112
0+0.953	JCT FAU 5706(3RD AVE)							
		HILL	ALL VEHICLES	0.149	5590	6700	6650	990
1+0.102	JCT FAU 5708(5TH AVE)							

FAU 5708

MILE POST	SECTION DESCRIPTION	COUNTY	TRAFFIC TYPE	SECTION LENGTH	*******ADT******* 89	90	91	VEH MILES
0+0.000	JCT FAP 1(1ST ST)							
		HILL	ALL VEHICLES	0.066	12740	12600	12310	812
0+0.066	JCT FAU 5701(2ND ST)							
		HILL	ALL VEHICLES	0.076	12555	12470	12725	967
0+0.142	JCT FAU 5703(3RD ST)							
		HILL	ALL VEHICLES	0.241	13243	13138	13993	3372
0+0.383	JCT FAU 5705(6TH ST)							
		HILL	ALL VEHICLES	0.269	14110	13930	14840	3991
0+0.652	JCT FAU 5707(10TH ST)							
		HILL	ALL VEHICLES	0.921	5350	5463	5248	4833
1+0.573	JCT FAS 234 AT S URBAN LIMITS							

FAU 5709

MILE POST	SECTION DESCRIPTION	COUNTY	TRAFFIC TYPE	SECTION LENGTH	89	90	91	VEH MILES
0+0.000	JCT FAU 5702(BOULEVARD AVE)							
		HILL	ALL VEHICLES	1.081	3301	3734	4115	4448
1+0.081	JCT FAU 5708(5TH AVE)							

FAU 5710

MILE POST	SECTION DESCRIPTION	COUNTY	TRAFFIC TYPE	SECTION LENGTH	89	90	91	VEH MILES
0+0.000	JCT FAU 5703(3RD ST)							
		HILL	ALL VEHICLES	0.150	2170	2130	2910	436
0+0.150	JCT FAP 1 BEG BHM 5710(3)							
		HILL	ALL VEHICLES	0.008	3970	3900	3720	29
0+0.158	LV HAVRE CL							
		HILL	ALL VEHICLES	0.748	2407	2506	2493	1865
0+0.906	JCT FAS 232 AT N URBAN LIMITS							

FAU 5712

MILE POST	SECTION DESCRIPTION	COUNTY	TRAFFIC TYPE	SECTION LENGTH	*******ADT******* 89	90	91	VEH MILES
0+0.000	JCT FAP 1(1ST ST)							
		HILL	ALL VEHICLES	0.340	1875	1940	1940	659
0+0.340	JCT FAU 5705(6TH ST)							
		HILL	ALL VEHICLES	0.070	970	900	900	63
0+0.410	LV HAVRE CL							
		HILL	ALL VEHICLES	0.270	550	560	560	151
0+0.680	SE URBAN LIMITS							

FAU 5801

0+0.000	JCT FAP 8							
		LEWIS AND CLARK	ALL VEHICLES	1.110	1694	1702	1262	1401
1+0.110	NW URBAN LIMIT							

FAU 5802

0+0.000	JCT FAU 5810(HENDERSON ST)							
		LEWIS AND CLARK	ALL VEHICLES	0.327	3690	3590	4150	1357
0+0.327	JCT FAS 231(GREEN MEADOW DR)							
		LEWIS AND CLARK	ALL VEHICLES	1.264	8149	8255	8260	10441
1+0.591	JCT FAU 5809(MONTANA AVE)							
		LEWIS AND CLARK	ALL VEHICLES	0.735	6324	6389	6754	4964
2+0.326	JCT FAU 5807(WASHINGTON ST)							
		LEWIS AND CLARK	ALL VEHICLES	0.773	4025	4105	4575	3536
3+0.099	LV HELENA CL							
		LEWIS AND CLARK	ALL VEHICLES	0.776	2450	2680	2820	2188
3+0.875	JCT FAS 280 AT E URBAN LIMITS							

FAU 5804

MILE POST	SECTION DESCRIPTION	COUNTY	TRAFFIC TYPE	SECTION LENGTH	*******ADT******* 89	90	91	VEH MILES
0+0.000	JCT FAU 5807(WASHINGTON ST)							
		LEWIS AND CLARK	ALL VEHICLES	0.663	710	650	870	576
0+0.663	HELENA AIRPORT							

FAU 5805

0+0.000	JCT FAU 5817(PEOSTA AVE)							
		LEWIS AND CLARK	ALL VEHICLES	0.284	7750	8120	7740	2198
0+0.284	JCT FAP 8(EUCLID AVE)							
		LEWIS AND CLARK	ALL VEHICLES	0.295	13870	14240	13950	4115
0+0.579	JCT FAU 5812(NEILL AVE)							
		LEWIS AND CLARK	ALL VEHICLES	0.290	10020	9880	10690	3100
0+0.869	JCT FAU 5814(6TH AVE)							
		LEWIS AND CLARK	ALL VEHICLES	0.177	9180	8426	9317	1649
1+0.046	JCT FAU 5816(BROADWAY)							
		LEWIS AND CLARK	ALL VEHICLES	0.317	2920	2710	3080	976
1+0.363	JCT FAU 5815(CRUSE AVE)							
		LEWIS AND CLARK	ALL VEHICLES	0.921	1150	1100	990	911
2+0.284	JCT FAS 454 AT S CITY & URBAN LIMIT							

FAU 5806

0+0.000	JCT FAU 5809(MONTANA AVE)							
		LEWIS AND CLARK	ALL VEHICLES	0.700	1072	1056	1032	722
0+0.700	JCT FAU 5813(LAMBORN ST)							
		LEWIS AND CLARK	ALL VEHICLES	0.437	680	745	815	356
1+0.137	LV HELENA CL BEG NON-EXISTENT							

FAU 5806

MILE POST	SECTION DESCRIPTION	COUNTY	TRAFFIC TYPE	SECTION LENGTH	*******ADT******* 89	90	91	VEH MILES
1+0.137	LV HELENA CL BEG NON-EXISTENT							
		LEWIS AND CLARK	ALL VEHICLES	0.977	1046	1173	1287	1258
2+0.114	JCT FAP 8(PROSPECT AVE)							

FAU 5807

0+0.000	JCT FAU 5812(NEILL AVE)							
		LEWIS AND CLARK	ALL VEHICLES	0.403	8440	10230	9250	3727
0+0.403	JCT FAP 8(LYNDALE AVE)							
		LEWIS AND CLARK	ALL VEHICLES	0.814	13178	13673	13673	11129
1+0.217	JCT FAU 5809(MONTANA AVE)							
		LEWIS AND CLARK	ALL VEHICLES	0.606	13889	13333	13333	8080
1+0.823	JCT FAI 15 CEDAR ST INT							
		LEWIS AND CLARK	ALL VEHICLES	0.938	4573	4700	4869	4568
2+0.761	JCT FAU 5802(CUSTER AVE)							

FAU 5808

0+0.000	JCT FAP 8(11TH AVE)							
		LEWIS AND CLARK	ALL VEHICLES	0.873	5165	6070	6270	5473
0+0.873	JCT FAU 5816(BROADWAY)							

FAU 5809

MILE POST	SECTION DESCRIPTION	COUNTY	TRAFFIC TYPE	SECTION LENGTH	*******ADT******* 89	90	91	VEH MILES
0+0.000	JCT FAP 8							
		LEWIS AND CLARK	ALL VEHICLES	0.019	12040	12780	12750	242
0+0.019	JCT FAU 5806(HELENA AVE)							
		LEWIS AND CLARK	ALL VEHICLES	0.590	12040	12780	12750	7522
0+0.609	JCT FAU 5807(CEDAR ST)							
		LEWIS AND CLARK	ALL VEHICLES	0.675	18068	19178	16541	11165
1+0.284	JCT FAU 5802(CUSTER AVE) LV CL							
		LEWIS AND CLARK	ALL VEHICLES	3.506	7086	7480	7579	26575
4+0.790	JCT FAS 229 AT UL END RTM 5809(9)							

FAU 5810

0+0.000	JCT FAP 8(EUCLID AVE)							
		LEWIS AND CLARK	ALL VEHICLES	0.241	5345	5480	5715	1377
0+0.241	JCT FAU 5817(PEOSTA AVE)							
		LEWIS AND CLARK	ALL VEHICLES	0.725	4550	4680	4840	3509
0+0.966	JCT FAU 5802(CUSTER AVE)							

FAU 5811

0+0.000	JCT FAU 5816(BROADWAY)							
		LEWIS AND CLARK	ALL VEHICLES	0.160	7290	8200	8070	1291
0+0.160	JCT FAU 5814(6TH AVE)							
		LEWIS AND CLARK	ALL VEHICLES	0.200	9840	10430	10670	2134
0+0.360	JCT FAP 8 & FAU 5812(11TH AVE)							

FAU 5812

MILE POST	SECTION DESCRIPTION	COUNTY	TRAFFIC TYPE	SECTION LENGTH	*******ADT******* 89	90	91	VEH MILES
0+0.000	JCT FAU 5805(PARK AVE)							
		LEWIS AND CLARK	ALL VEHICLES	0.225	11050	10360	11610	2612
0+0.225	JCT FAU 5807(LAST CHANCE GULCH)							
		LEWIS AND CLARK	ALL VEHICLES	0.050	8375	8550	8985	449
0+0.275	JCT FAU 5815(CRUSE AVE)							
		LEWIS AND CLARK	ALL VEHICLES	0.782	8367	8870	8578	6708
1+0.057	JCT FAP 8 & FAU 5811(MONTANA AVE)							

FAU 5813

0+0.000	JCT FAU 5816(BROADWAY AVE)							
		LEWIS AND CLARK	ALL VEHICLES	0.400	3985	4325	3995	1598
0+0.400	JCT FAP 8 EB(11TH AVE)							
		LEWIS AND CLARK	ALL VEHICLES	0.090	3445	3710	3565	320
0+0.490	JCT FAP 8 WB(PROSPECT AVE)							
		LEWIS AND CLARK	ALL VEHICLES	0.413	1405	1390	1590	656
0+0.903	JCT FAU 5806(BOULDER AVE)							

FAU 5814

0+0.000	JCT FAU 5805(PARK AVE)							
		LEWIS AND CLARK	ALL VEHICLES	0.185	5520	6295	6580	1217
0+0.185	JCT FAU 5815(CRUSE AVE)							
		LEWIS AND CLARK	ALL VEHICLES	0.821	4123	5088	4082	3351
1+0.006	JCT FAU 5811(MONTANA AVE)							

FAU 5815

MILE POST	SECTION DESCRIPTION	COUNTY	TRAFFIC TYPE	SECTION LENGTH	*******ADT******* 89	90	91	VEH MILES
0+0.000	JCT FAU 5805(W MAIN/PARK AVE)							
		LEWIS AND CLARK	ALL VEHICLES	0.426	1565	1735	1475	628
0+0.426	JCT FAU 5816(BROADWAY)							
		LEWIS AND CLARK	ALL VEHICLES	0.164	1710	1940	1530	250
0+0.590	JCT FAU 5814(6TH AVE)							
		LEWIS AND CLARK	ALL VEHICLES	0.278	2160	2230	1760	489
0+0.868	JCT FAU 5812(11TH AVE)							

FAU 5816

0+0.000	JCT FAU 5805(PARK AVE)							
		LEWIS AND CLARK	ALL VEHICLES	0.120	6752	4885	6743	809
0+0.120	JCT FAU 5815(CRUSE AVE)							
		LEWIS AND CLARK	ALL VEHICLES	0.913	6114	4138	7076	6460
1+0.033	JCT FAU 5811(MONTANA AVE)							
		LEWIS AND CLARK	ALL VEHICLES	0.537	3099	2969	3503	1881
1+0.570	JCT FAU 5813(LAMBORN ST)							
		LEWIS AND CLARK	ALL VEHICLES	0.817	2086	1622	1616	1320
2+0.387	JCT FAU 5808(COLONIAL DR)							
		****NON EXISTENT****		0.613				
3+0.000	JCT FAP 8(PROSPECT AVE)							

FAU 5817

MILE POST	SECTION DESCRIPTION	COUNTY	TRAFFIC TYPE	SECTION LENGTH	*******ADT******* 89	90	91	VEH MILES
0+0.000	JCT FAP 8(EUCLID AVE)							
		LEWIS AND CLARK	ALL VEHICLES	0.575	525	467	442	254
0+0.575	JCT FAU 5810(HENDERSON ST)							
		LEWIS AND CLARK	ALL VEHICLES	0.630	595	560	580	365
1+0.205	JCT FAU 5805(BENTON AVE)							

FAU 5818

0+0.000	JCT FAU 5802(YORK RD)							
		LEWIS AND CLARK	ALL VEHICLES	0.697	2910	3070	3340	2327
0+0.697	JCT FAS 430 AT CITY & URBAN LIMITS							

FAU 6701

0+0.000	JCT FAP 5							
		FLATHEAD	ALL VEHICLES	0.468	6444	8218	8503	3979
0+0.468	JCT FAU 6706(THREE MILE DR)							
		FLATHEAD	ALL VEHICLES	0.194	8320	9640	10310	2000
0+0.662	JCT PROP FAU 6707(ARIZONA ST)							
		FLATHEAD	ALL VEHICLES	0.561	10143	10386	10535	5910
1+0.223	JCT FAP 1(IDAHO ST)							
		FLATHEAD	ALL VEHICLES	0.597	8160	7720	6730	4017
1+0.820	JCT FAU 6716(4TH ST)							
		FLATHEAD	ALL VEHICLES	0.233	3290	3295	3205	746
2+0.053	LV KALISPELL CL							
		FLATHEAD	ALL VEHICLES	0.327	1950	2280	2420	791
2+0.380	JCT FAS 503 AT SW URBAN LIMITS							

FAU 6702

MILE POST	SECTION DESCRIPTION	COUNTY	TRAFFIC TYPE	SECTION LENGTH	*******ADT******* 89	90	91	VEH MILES
0+0.000	JCT FAU 6701(MERIDIAN RD)							
		FLATHEAD	ALL VEHICLES	0.070	2530	2730	2600	182
0+0.070	LV KALISPELL CL							
		FLATHEAD	ALL VEHICLES	0.150	2530	2730	2600	390
0+0.220	JCT FAU 6705(HAWTHORNE AVE)							
		FLATHEAD	ALL VEHICLES	1.000	1535	1855	1810	1810
1+0.220	W URBAN LIMITS							

FAU 6703

0+0.000	JCT FAU 6706(THREE MILE DRIVE)							
		FLATHEAD	ALL VEHICLES	0.790	1080	1165	1425	1125
0+0.790	JCT FAP 5							

FAU 6704

0+0.000	S JCT FAP 5							
		FLATHEAD	ALL VEHICLES	0.525	2020	2455	2055	1078
0+0.525	LV CL ENT STILLWATER GAME PRESERVE							
		FLATHEAD	ALL VEHICLES	1.010	334	1263	1184	1196
1+0.535	N JCT FAP 5							

FAU 6705

MILE POST	SECTION DESCRIPTION	COUNTY	TRAFFIC TYPE	SECTION LENGTH	*******ADT******* 89	90	91	VEH MILES
0+0.000	JCT FAU 6702(TWO MILE DR)	FLATHEAD	ALL VEHICLES	0.498	820	830	1170	582
0+0.498	JCT FAU 6706(THREE MILE DR)							

FAU 6706

0+0.000	JCT FAU 6701(MERIDIAN RD)	FLATHEAD	ALL VEHICLES	0.443	3880	4310	4470	1980
0+0.443	JCT FAS 424 AT W URBAN LIMITS							

FAU 6707

0+0.000	JCT FAU 6201(MERIDIAN RD)	FLATHEAD	ALL VEHICLES	0.335	100	280	240	80
0+0.335	JCT FAP 5(SUNSET BLVD)							

FAU 6708

0+0.000	JCT FAP 1(LA SALLE RD)	FLATHEAD	ALL VEHICLES	1.006	1260	1470	1650	1659
1+0.006	JCT FAU 6712(HELENA FLATS RD)							

FAU 6709

MILE POST	SECTION DESCRIPTION	COUNTY	TRAFFIC TYPE	SECTION LENGTH	*******ADT******* 89	90	91	VEH MILES
0+0.000	JCT FAP 1(LA SALLE RD)	FLATHEAD	ALL VEHICLES	1.024	990	900	1045	1070
1+0.024	JCT FAU 6712(HELENA FLATS RD)							

FAU 6710

0+0.000	JCT FAP 1(LA SALLE RD)	FLATHEAD	ALL VEHICLES	1.033	1645	1430	1935	1998
1+0.033	JCT FAU 6712(HELENA FLATS RD)							

FAU 6712

0+0.000	JCT FAP 52 E OF KALISPELL	FLATHEAD	ALL VEHICLES	1.137	1978	2149	2526	2872
1+0.137	JCT FAU 6708(RESERVE DR)							

FAU 6713

0+0.000	JCT FAU 6721(5TH AVE WN)	FLATHEAD	ALL VEHICLES	0.354	480	1050	890	315
0+0.354	JCT FAP 5(SUNSET BLVD)							

FAU 6714

MILE POST	SECTION DESCRIPTION	COUNTY	TRAFFIC TYPE	SECTION LENGTH	*******ADT******* 89	90	91	VEH MILES
0+0.000	JCT FAU 6701(MERIDIAN RD)							
		FLATHEAD	ALL VEHICLES	0.442	5825	5765	6130	2709
0+0.442	JCT FAU 6721(5TH AVE W)							
		FLATHEAD	ALL VEHICLES	0.353	6650	6580	6900	2435
0+0.795	JCT FAP 5(MAIN ST)							
		FLATHEAD	ALL VEHICLES	0.423	4340	4295	3885	1643
1+0.218	JCT FAU 6726(WOODLAND AVE)							

FAU 6715

MILE POST	SECTION DESCRIPTION	COUNTY	TRAFFIC TYPE	SECTION LENGTH	*******ADT******* 89	90	91	VEH MILES
0+0.000	JCT FAU 6701(MERIDIAN RD)							
		FLATHEAD	ALL VEHICLES	0.478	2820	2560	2645	1264
0+0.478	JCT FAU 6721(5TH AVE W)							
		FLATHEAD	ALL VEHICLES	0.355	2910	2560	2960	1050
0+0.833	JCT FAP 5(MAIN ST)							
		FLATHEAD	ALL VEHICLES	0.450	4609	5468	4995	2247
1+0.283	JCT FAU 6726(WOODLAND AVE)							
		FLATHEAD	ALL VEHICLES	0.260	5140	6140	5470	1422
1+0.543	LV KALISPELL CL							
		FLATHEAD	ALL VEHICLES	0.607	2510	3000	2950	1790
2+0.150	JCT FAS 317 AT E URBAN LIMITS							

FAU 6716

MILE POST	SECTION DESCRIPTION	COUNTY	TRAFFIC TYPE	SECTION LENGTH	*******ADT******* 89	90	91	VEH MILES
0+0.000	JCT FAU 6701(MERIDIAN RD)							
		FLATHEAD	ALL VEHICLES	0.866	1295	1315	1660	1437
0+0.866	JCT FAP 5(MAIN ST)							

FAU 6716

MILE POST	SECTION DESCRIPTION	COUNTY	TRAFFIC TYPE	SECTION LENGTH	*******ADT******* 89	90	91	VEH MILES
0+0.866	JCT FAP 5(MAIN ST)							
		FLATHEAD	ALL VEHICLES	0.490	1645	1771	1939	950
1+0.356	JCT FAU 6726(WOODLAND AVE)							

FAU 6717

MILE POST	SECTION DESCRIPTION	COUNTY	TRAFFIC TYPE	SECTION LENGTH	*******ADT******* 89	90	91	VEH MILES
0+0.000	JCT FAU 6701(MERIDIAN RD)							
		FLATHEAD	ALL VEHICLES	0.549	950	740	800	439
0+0.549	JCT FAU 6721(5TH AVE W)							
		FLATHEAD	ALL VEHICLES	0.352	900	780	740	260
0+0.901	JCT FAP 5(MAIN ST) END ONE-WAY EB							
		FLATHEAD	ALL VEHICLES	0.546	560	680	590	322
1+0.447	JCT FAU 6726(WOODLAND AVE)							

FAU 6718

MILE POST	SECTION DESCRIPTION	COUNTY	TRAFFIC TYPE	SECTION LENGTH	*******ADT******* 89	90	91	VEH MILES
0+0.000	JCT FAU 6720(7TH AVE W)							
		FLATHEAD	ALL VEHICLES	0.491	3410	3180	2190	1075
0+0.491	JCT FAP 5(MAIN ST)							
		FLATHEAD	ALL VEHICLES	0.681	1344	1467	1684	1147
1+0.172	JCT FAU 6726(WOODLAND AVE)							

FAU 6719

MILE POST	SECTION DESCRIPTION	COUNTY	TRAFFIC TYPE	SECTION LENGTH	*******ADT******* 89	90	91	VEH MILES
0+0.000	JCT FAP 5(SUNSET BLVD)							
		FLATHEAD	ALL VEHICLES	0.492	1470	1910	1545	760
0+0.492	JCT FAU 6728(7TH AVE EN)							

FAU 6720

0+0.000	JCT FAU 6718(11TH ST W)							
		FLATHEAD	ALL VEHICLES	0.765	1595	1480	1680	1285
0+0.765	JCT FAU 6714(CENTER ST)							

FAU 6721

0+0.000	JCT FAU 6718(11TH ST W)							
		FLATHEAD	ALL VEHICLES	0.485	3900	4150	4345	2107
0+0.485	JCT FAU 6716(4TH ST W)							
		FLATHEAD	ALL VEHICLES	0.278	6845	6985	7045	1958
0+0.763	JCT FAU 6714(CENTER ST)							
		FLATHEAD	ALL VEHICLES	0.239	8490	8820	8990	2148
1+0.002	JCT FAP 1(IDAHO ST)							
		FLATHEAD	ALL VEHICLES	0.594	1355	1520	1595	947
1+0.596	JCT FAP 5(SUNSET BLVD)							

FAU 6722

MILE POST	SECTION DESCRIPTION	COUNTY	TRAFFIC TYPE	SECTION LENGTH	*******ADT******* 89	90	91	VEH MILES
0+0.000	JCT FAU 6718(11TH ST W)							
		FLATHEAD	ALL VEHICLES	0.345	6685	6405	7045	2430
0+0.345	JCT FAU 6717(6TH ST W)							
		FLATHEAD	ALL VEHICLES	0.418	7465	7315	8080	3377
0+0.763	JCT FAU 6714(CENTER ST)							

FAU 6723

0+0.000	JCT FAP 5(MAIN ST)							
		FLATHEAD	ALL VEHICLES	0.709	3466	3615	3764	2668
0+0.709	JCT FAU 6716(4TH ST E)							
		FLATHEAD	ALL VEHICLES	0.277	5328	5438	5585	1547
0+0.986	JCT FAU 6714(CENTER) BEG NON-EXIST							
		****NON EXISTENT****		0.106				
1+0.092	END NON-EXISTENT							
		FLATHEAD	ALL VEHICLES	0.139	810	900	1390	193
1+0.231	JCT FAP 1(IDAHO ST)							

FAU 6724

0+0.000	JCT FAU 6719(OREGON ST)							
		FLATHEAD	ALL VEHICLES	0.134	1410	2290	1580	211
0+0.134	JCT FAP 1(IDAHO ST)							
		FLATHEAD	ALL VEHICLES	0.240	6580	8400	6640	1593
0+0.374	JCT FAU 6714(CENTER ST)BEG 1-WAY SB							

FAU 6724

MILE POST	SECTION DESCRIPTION	COUNTY	TRAFFIC TYPE	SECTION LENGTH	*******ADT******* 89	90	91	VEH MILES
0+0.374	JCT FAU 6714(CENTER ST)BEG 1-WAY SB							
		FLATHEAD	ALL VEHICLES	0.415	2031	2619	2546	1056
0+0.789	JCT FAU 6717(6TH ST E)							
		FLATHEAD	ALL VEHICLES	0.558	1459	1879	1964	1096
1+0.347	JCT FAU 6725(14TH ST E)END 1-WAY SB							
		FLATHEAD	ALL VEHICLES	0.478	1930	2490	2130	1018
1+0.825	LV KALISPELL CL							
		FLATHEAD	ALL VEHICLES	0.091	1100	1420	1020	92
1+0.916	JCT FAP 5							

FAU 6725

0+0.000	JCT FAU 6724(3RD AVE E)							
		FLATHEAD	ALL VEHICLES	0.068	230	170	200	13
0+0.068	BEG ONE-WAY NB							
		FLATHEAD	ALL VEHICLES	0.696	647	836	850	591
0+0.764	JCT FAU 6716(4TH ST E)							
		FLATHEAD	ALL VEHICLES	0.278	1660	2320	1760	489
1+0.042	JCT FAU 6714(CENTER ST) END ONE-WAY							
		FLATHEAD	ALL VEHICLES	0.239	5420	7690	5410	1292
1+0.281	JCT FAP 1(IDAHO ST)							
		FLATHEAD	ALL VEHICLES	0.145	780	1170	1010	146
1+0.426	JCT FAU 6719(OREGON ST)							

FAU 6726

MILE POST	SECTION DESCRIPTION	COUNTY	TRAFFIC TYPE	SECTION LENGTH	*******ADT******* 89	90	91	VEH MILES
0+0.000	JCT FAS 317(WILLOW CREEK DR)							
		FLATHEAD	ALL VEHICLES	0.272	1400	1490	1260	342
0+0.272	ENT KALISPELL CL							
		FLATHEAD	ALL VEHICLES	0.262	1990	2120	2135	559
0+0.534	JCT FAU 6718(11TH ST E)							
		FLATHEAD	ALL VEHICLES	0.772	2942	3205	3139	2423
1+0.306	JCT FAU 6714(CENTER ST)							

FAU 6728

0+0.000	JCT FAP 1(IDAHO ST)							
		FLATHEAD	ALL VEHICLES	0.193	4490	5780	5960	1150
0+0.193	LV KALISPELL CL							
		FLATHEAD	ALL VEHICLES	2.387	3792	4323	4556	10877
2+0.580	JCT FAS 548(W RESERVE DR)							

FAU 6729

0+0.000	JCT FAU 6715(CONRAD DR)							
		FLATHEAD	ALL VEHICLES	0.427	6040	4210	4680	1998
0+0.427	JCT FAP 1(IDAHO ST)							

FAU 6730

MILE POST	SECTION DESCRIPTION	COUNTY	TRAFFIC TYPE	SECTION LENGTH	*******ADT******* 89	90	91	VEH MILES
0+0.000	JCT FAP 5(MAIN ST)							
		FLATHEAD	ALL VEHICLES	0.345	1900	2060	2710	934
0+0.345	JCT FAS 503 AT S URBAN LIMITS							

FAU 6901

0+0.000	JCT FAP 4 BEG OL M 6901(1)							
		YELLOWSTONE	ALL VEHICLES	0.955	5013	4989	5070	4841
0+0.955	JCT FAU 6907(12TH ST) LV LAUREL CL							
		YELLOWSTONE	ALL VEHICLES	0.880	1049	1089	1344	1183
1+0.835	JCT PROPOSED FAU 6908(AIRPORT RD)							
		YELLOWSTONE	ALL VEHICLES	0.075	320	270	350	26
1+0.910	JCT FAS 532 AT N URBAN LIMITS							

FAU 6902

0+0.000	JCT FAP 4(1ST AVE)							
		YELLOWSTONE	ALL VEHICLES	0.530	1340	1500	1370	726
0+0.530	LV LAUREL CL							
		YELLOWSTONE	ALL VEHICLES	1.485	470	480	490	727
2+0.015	S URBAN LIMITS							

FAU 6903

MILE POST	SECTION DESCRIPTION	COUNTY	TRAFFIC TYPE	SECTION LENGTH	*******ADT******* 89	90	91	VEH MILES
0+0.000	JCT FAP 4(1ST AVE)							
		YELLOWSTONE	ALL VEHICLES	0.500	1085	1000	925	462
0+0.500	LV LAUREL CL							
		YELLOWSTONE	ALL VEHICLES	2.403	420	417	436	1049
2+0.903	E URBAN LIMITS							

FAU 6904

0+0.000	JCT FAP 4 & FAU 6901(1ST AVE)							
		YELLOWSTONE	ALL VEHICLES	0.583	4310	4987	4330	2524
0+0.583	LV LAUREL CL							
		YELLOWSTONE	ALL VEHICLES	0.928	1777	1971	1740	1615
1+0.511	W URBAN LIMITS							

FAU 6905

0+0.000	JCT FAU 6904(MAIN ST)							
		YELLOWSTONE	ALL VEHICLES	0.757	1970	1880	1760	1332
0+0.757	JCT FAU 6906(MARYLAND LN)							
		YELLOWSTONE	ALL VEHICLES	0.251	2030	2390	2940	737
1+0.008	JCT FAU 6907(12TH ST)							

FAU 6906

MILE POST	SECTION DESCRIPTION	COUNTY	TRAFFIC TYPE	SECTION LENGTH	*******ADT******* 89	90	91	VEH MILES
0+0.000	JCT FAP 4							
		YELLOWSTONE	ALL VEHICLES	0.210	630	640	940	197
0+0.210	LV LAUREL CL							
		YELLOWSTONE	ALL VEHICLES	0.817	365	415	610	498
1+0.027	ENT LAUREL CL							
		YELLOWSTONE	ALL VEHICLES	0.073	100	190	280	20
1+0.100	LV LAUREL CL							
		YELLOWSTONE	ALL VEHICLES	0.220	100	190	280	61
1+0.320	ENT LAUREL CL							
		****NON EXISTENT****		0.431				
1+0.751	JCT FAU 6901(1ST AVE)							
		YELLOWSTONE	ALL VEHICLES	0.502	560	835	1140	572
2+0.253	JCT FAU 6905(8TH AVE)							

FAU 6907

0+0.000	JCT FAU 6905(8TH AVE)							
		YELLOWSTONE	ALL VEHICLES	0.250	906	808	1369	342
0+0.250	LV LAUREL CL							
		YELLOWSTONE	ALL VEHICLES	0.250	1440	1280	2200	550
0+0.500	JCT FAU 6901(1ST AVE)							

FAU 6908

MILE POST	SECTION DESCRIPTION	COUNTY	TRAFFIC TYPE	SECTION LENGTH	*******ADT******* 89	90	91	VEH MILES
0+0.000	JCT FAU 6901(1ST AVE) BEG NON-EXIST							
		****NON EXISTENT****		0.132				
0+0.132	END NON-EXISTENT							
		YELLOWSTONE	ALL VEHICLES	0.560	760	870	850	476
0+0.692	E URBAN LIMITS							

FAU 7101

0+0.000	JCT FAP 75(SIXTH AVE)							
		FERGUS	ALL VEHICLES	0.085	1530	1780	1800	153
0+0.085	FERGUS COUNTY							
		FERGUS	ALL VEHICLES	0.155	870	1010	1075	166
0+0.240	JCT FAS 237 AT N URBAN LIMITS							

FAU 7102

0+0.000	JCT FAU 7103(ENTRANCE AVE)							
		FERGUS	ALL VEHICLES	0.130	80	120	100	13
0+0.130	LV LEWISTOWN CL							
		FERGUS	ALL VEHICLES	0.190	80	120	100	19
0+0.320	LEWISTOWN GENERAL HOSPITAL							

FAU 7103

MILE POST	SECTION DESCRIPTION	COUNTY	TRAFFIC TYPE	SECTION LENGTH	*******ADT******* 89	90	91	VEH MILES
0+0.000	JCT FAU 7105(7TH AVE)							
		FERGUS	ALL VEHICLES	0.563	280	210	260	146
0+0.563	JCT FAU 7104(BOULEVARD ST)							
		FERGUS	ALL VEHICLES	0.240	501	325	350	84
0+0.803	JCT FAP 57							
		FERGUS	ALL VEHICLES	0.036	590	390	520	18
0+0.839	LV LEWISTOWN CL							
		FERGUS	ALL VEHICLES	1.351	590	390	640	864
2+0.190	LEWISTOWN AIRPORT TERMINAL							

FAU 7104

0+0.000	JCT FAU 7103(ENTRANCE AVE)							
		FERGUS	ALL VEHICLES	0.470	2180	2360	2140	1005
0+0.470	JCT FAU 7105(7TH AVE)							
		FERGUS	ALL VEHICLES	0.420	2029	2199	1959	823
0+0.890	JCT FAP 43(1ST AVE)							
		FERGUS	ALL VEHICLES	0.510	730	790	630	321
1+0.400	JCT FAP 57(MAIN ST)							

FAU 7105

0+0.000	JCT FAP 57(MAIN ST)							
		FERGUS	ALL VEHICLES	0.150	2165	2325	2105	315
0+0.150	JCT FAU 7104(BOULEVARD ST)							
		FERGUS	ALL VEHICLES	0.250	1765	1825	1735	433
0+0.400	JCT FAU 7103(IDAHO ST)							

FAU 7105

MILE POST	SECTION DESCRIPTION	COUNTY	TRAFFIC TYPE	SECTION LENGTH	*******ADT******* 89	90	91	VEH MILES
0+0.400	JCT FAU 7103(IDAHO ST)							
		FERGUS	ALL VEHICLES	0.310	1290	1250	1250	387
0+0.710	JCT FAP 75(SIXTH AVE)							

FAU 7106

0+0.000	JCT FAP 57(MAIN ST)							
		FERGUS	ALL VEHICLES	0.854	280	295	295	251
0+0.854	JCT FAU 7107(5TH AVE)							

FAU 7107

0+0.000	JCT FAU 7112(SHIELDS ST)							
		FERGUS	ALL VEHICLES	0.100	2415	2395	2370	237
0+0.100	JCT FAU 7108/7114(BRASSEY ST)							
		FERGUS	ALL VEHICLES	0.150	3100	3000	2895	434
0+0.250	JCT FAU 7106(SPRING ST)							
		FERGUS	ALL VEHICLES	0.200	2730	2640	2550	510
0+0.450	JCT FAP 57(MAIN ST)							

FAU 7108

MILE POST	SECTION DESCRIPTION	COUNTY	TRAFFIC TYPE	SECTION LENGTH	*******ADT******* 89	90	91	VEH MILES
0+0.000	JCT FAU 7107(5TH AVE)							
		FERGUS	ALL VEHICLES	0.270	1140	1260	1430	386
0+0.270	JCT FAU 7111(1ST AVE)							

FAU 7109

0+0.000	JCT FAP 57(MAIN ST)							
		FERGUS	ALL VEHICLES	0.133	2030	2030	2000	266
0+0.133	JCT FAU 7104(BOULEVARD ST)							
		FERGUS	ALL VEHICLES	0.367	1465	1600	1505	552
0+0.500	JCT FAP 75(6TH AVE)							

FAU 7110

0+0.000	JCT FAU 7112(CASINO CREEK DR)							
		FERGUS	ALL VEHICLES	0.160	1170	1380	1410	225
0+0.160	LV LEWISTOWN CL							
		FERGUS	ALL VEHICLES	0.450	1030	1275	1165	524
0+0.610	JCT FAS 238 AT SE URBAN LIMITS							

FAU 7111

MILE POST	SECTION DESCRIPTION	COUNTY	TRAFFIC TYPE	SECTION LENGTH	*******ADT******* 89	90	91	VEH MILES
0+0.000	JCT FAP 43(1ST AVE) & FAP 57(MAIN)							
		FERGUS	ALL VEHICLES	0.323	3270	3490	3880	1253
0+0.323	JCT FAU 7108(BRASSEY ST)							
		FERGUS	ALL VEHICLES	0.037	3270	3490	3880	143
0+0.360	JCT FAS 238 AT E URBAN LIMITS							

FAU 7112

0+0.000	JCT FAU 7107(5TH AVE)							
		FERGUS	ALL VEHICLES	0.180	1360	1490	1500	270
0+0.180	JCT FAU 7114							
		FERGUS	ALL VEHICLES	0.340	2610	2850	3080	1047
0+0.520	JCT FAU 7110(WALNUT ST)							
		FERGUS	ALL VEHICLES	0.250	715	800	955	238
0+0.770	LV LEWISTOWN CL							
		FERGUS	ALL VEHICLES	0.820	359	388	455	373
1+0.590	S URBAN LIMITS							

FAU 7113

0+0.000	JCT FAP 57(MAIN ST)							
		FERGUS	ALL VEHICLES	0.293	944	787	725	212
0+0.293	JCT FAU 7102(MT PLEASANT ST)							
		FERGUS	ALL VEHICLES	0.307	260	180	160	49
0+0.600	JCT FAU 7103(ENTRANCE AVE)							

FAU 7114

MILE POST	SECTION DESCRIPTION	COUNTY	TRAFFIC TYPE	SECTION LENGTH	*******ADT******* 89	90	91	VEH MILES
0+0.000	JCT FAU 7112(SHIELDS ST)	FERGUS	ALL VEHICLES	0.230	2110	2390	2280	524
0+0.230	JCT FAU 7107(5TH AVE)							

FAU 7401

0+0.000	JCT FAU 7404(FRONT ST)	PARK	ALL VEHICLES	0.248	1010	1530	2190	543
0+0.248	JCT FAU 7402(MONTANA ST)							

FAU 7402

0+0.000	JCT FAU 7404(STAR RD)	PARK	ALL VEHICLES	0.638	480	515	560	357
0+0.638	JCT FAU 7401(7TH ST)	PARK	ALL VEHICLES	0.749	470	530	510	381
1+0.387	JCT FAU 7404(FRONT ST)							

FAU 7403

0+0.000	JCT FAP 11(PARK ST)	PARK	ALL VEHICLES	0.068	4440	5020	5370	365
0+0.068	JCT FAU 7404(FRONT ST)							

FAU 7404

MILE POST	SECTION DESCRIPTION	COUNTY	TRAFFIC TYPE	SECTION LENGTH	*******ADT******* 89	90	91	VEH MILES
0+0.000	JCT FAU 7406(MAIN ST)							
		PARK	ALL VEHICLES	0.180	920	1180	2810	505
0+0.180	JCT FAU 7402(YELLOWSTONE ST)							
		PARK	ALL VEHICLES	0.070	1450	1930	2735	191
0+0.250	JCT FAU 7403(5TH ST)							
		PARK	ALL VEHICLES	0.139	1681	2155	2059	286
0+0.389	JCT FAU 7401(7TH ST)							
		PARK	ALL VEHICLES	0.664	750	850	715	474
1+0.053	JCT FAU 7402(SUNRISE DR)							
		PARK	ALL VEHICLES	0.517	310	410	360	186
1+0.570	NW URBAN LIMITS							

FAU 7405

0+0.000	JCT FAP 11(PARK ST)							
		PARK	ALL VEHICLES	0.359	2040	1990	1780	639
0+0.359	JCT FAU 7406(GALLATIN ST)							

FAU 7406

0+0.000	JCT FAP 11 & FAU 7411							
		PARK	ALL VEHICLES	0.144	3520	4050	3280	472
0+0.144	JCT FAU 7404(FRONT ST)							
		PARK	ALL VEHICLES	0.995	2095	2410	2490	2477
1+0.139	LV LIVINGSTON CL							
		PARK	ALL VEHICLES	0.345	1199	1339	1529	527
1+0.484	JCT FAU 7405(GALLATIN ST)							

FAU 7406

MILE POST	SECTION DESCRIPTION	COUNTY	TRAFFIC TYPE	SECTION LENGTH	*******ADT******* 89	90	91	VEH MILES
1+0.484	JCT FAU 7405(GALLATIN ST)							
		PARK	ALL VEHICLES	0.745	785	870	920	685
2+0.229	N URBAN LIMITS							

FAU 7407

0+0.000	JCT FAP 11							
		PARK	ALL VEHICLES	0.859	530	425	500	429
0+0.859	JCT FAP 11							

FAU 7408

0+0.000	JCT FAP 11(PARK ST)							
		PARK	ALL VEHICLES	0.747	2205	2805	2530	1889
0+0.747	W CITY & URBAN LIMITS							

FAU 7409

0+0.000	JCT FAP 11(PARK ST)							
		PARK	ALL VEHICLES	0.349	4100	3770	3440	1200
0+0.349	JCT FAU 7410(GEYSER ST)							
		PARK	ALL VEHICLES	0.071	3050	2720	2380	168
0+0.420	JCT FAU 7412(RIVER RD)LV CL							

FAU 7409

MILE POST	SECTION DESCRIPTION	COUNTY	TRAFFIC TYPE	SECTION LENGTH	*******ADT******* 89	90	91	VEH MILES
0+0.420	JCT FAU 7412(RIVER RD)LV CL							
		PARK	ALL VEHICLES	0.580	1965	1690	1410	817
1+0.000	ENT LIVINGSTON CL							
		PARK	ALL VEHICLES	0.120	885	599	485	58
1+0.120	JCT FAU 7410(GEYSER ST)							
		PARK	ALL VEHICLES	0.355	1860	1540	1220	433
1+0.475	JCT FAP 11(PARK ST)							

FAU 7410

0+0.000	JCT FAP 11							
		PARK	ALL VEHICLES	0.040	1540	1480	1420	56
0+0.040	ENT LIVINGSTON CL							
		PARK	ALL VEHICLES	0.320	1545	1480	1420	454
0+0.360	JCT FAU 7412(9TH ST)							
		PARK	ALL VEHICLES	0.570	1895	1795	1700	969
0+0.930	JCT FAU 7409(MAIN ST)							
		PARK	ALL VEHICLES	0.490	1550	1350	1140	558
1+0.420	JCT FAU 7409(H ST)							

FAU 7411

0+0.000	JCT FAP 11(PARK ST)							
		PARK	ALL VEHICLES	0.353	1760	1830	1910	674
0+0.353	JCT FAU 7410(GEYSER ST)							

FAU 7412

MILE POST	SECTION DESCRIPTION	COUNTY	TRAFFIC TYPE	SECTION LENGTH	*******ADT******* 89	90	91	VEH MILES
0+0.000	JCT FAU 7410(GEYSER ST)							
		PARK	ALL VEHICLES	0.785	1085	1010	930	730
0+0.785	JCT FAU 7409(MAIN ST)							

FAU 7413

0+0.000	JCT FAP 11							
		PARK	ALL VEHICLES	0.680	109	114	104	71
0+0.680	JCT FAU 7414(BILLMAN CK LN)							
		PARK	ALL VEHICLES	0.556	610	480	610	339
1+0.236	JCT FAP 11							

FAU 7414

0+0.000	JCT FAP 11							
		PARK	ALL VEHICLES	0.286	940	620	730	208
0+0.286	JCT FAU 7413(MILLER DR)							

FAU 8001

0+0.000	JCT FAU 8002(5TH ST)							
		CUSTER	ALL VEHICLES	0.130	770	820	680	88
0+0.130	JCT FAP 18(7TH ST)							

FAU 8001

MILE POST	SECTION DESCRIPTION	COUNTY	TRAFFIC TYPE	SECTION LENGTH	*******ADT******* 89	90	91	VEH MILES
0+0.130	JCT FAP 18(7TH ST)							
		CUSTER	ALL VEHICLES	0.420	2696	3181	2860	1201
0+0.550	JCT FAU 8004(MONTANA AVE)							
		CUSTER	ALL VEHICLES	0.343	7938	8863	8663	2971
0+0.893	JCT FAP 2							
		CUSTER	ALL VEHICLES	0.157	3720	3140	3050	478
1+0.050	JCT FAU 8006(STREVELL AVE)							
		CUSTER	ALL VEHICLES	0.249	990	1110	1080	268
1+0.299	LV MILES CITY CL							
		CUSTER	ALL VEHICLES	0.249	990	1110	1080	268
1+0.548	JCT FAU 8008(HAYNES AVE)							

FAU 8002

0+0.000	JCT FAU 8005(BRIDGE ST)							
		CUSTER	ALL VEHICLES	0.070	2600	2100	2250	157
0+0.070	JCT FAP 2(MAIN ST)							
		CUSTER	ALL VEHICLES	0.300	1015	860	805	241
0+0.370	JCT FAU 8001(WASHINGTON ST)							

FAU 8003

0+0.000	JCT FAU 8002(5TH ST)							
		CUSTER	ALL VEHICLES	0.130	2880	2250	1930	250
0+0.130	JCT FAP 18(7TH ST)							
		CUSTER	ALL VEHICLES	0.340	3490	2730	2340	795
0+0.470	JCT FAU 8004(MONTANA AVE)							

FAU 8004

MILE POST	SECTION DESCRIPTION	COUNTY	TRAFFIC TYPE	SECTION LENGTH	*******ADT******* 89	90	91	VEH MILES
0+0.000	JCT FAU 8005(BRIDGE ST)							
		CUSTER	ALL VEHICLES	0.070	1480	1680	1380	96
0+0.070	JCT FAP 2(MAIN ST)							
		CUSTER	ALL VEHICLES	0.230	4740	4720	4570	1051
0+0.300	JCT FAU 8001(LEIGHTON BLVD)							
		CUSTER	ALL VEHICLES	0.810	3973	3908	3762	3047
1+0.110	JCT JACKSON ST							

FAU 8005

0+0.000	JCT FAU 8002(5TH ST)							
		CUSTER	ALL VEHICLES	0.410	4180	3690	4050	1660
0+0.410	JCT FAU 8004(MONTANA AVE)							

FAU 8006

0+0.000	JCT FAU 8001(LEIGHTON BLVD)							
		CUSTER	ALL VEHICLES	0.235	2201	2021	1856	436
0+0.235	JCT FAP 23(MAIN ST)							
		CUSTER	ALL VEHICLES	1.015	1871	1571	1447	1468
1+0.250	LV MILES CITY CL							
		CUSTER	ALL VEHICLES	0.220	570	520	470	103
1+0.470	S URBAN LIMITS							

FAU 8007

MILE POST	SECTION DESCRIPTION	COUNTY	TRAFFIC TYPE	SECTION LENGTH	*******ADT******* 89	90	91	VEH MILES
0+0.000	JCT FAP 2(MAIN ST)							
		CUSTER	ALL VEHICLES	0.070	3690	2520	3660	256
0+0.070	JCT FAU 8005(BRIDGE ST)							
		CUSTER	ALL VEHICLES	0.630	2470	1780	2360	1486
0+0.700	JCT FAU 8006(STREVELL AVE)							

FAU 8008

0+0.000	JCT FAP 23(MAIN ST)							
		CUSTER	ALL VEHICLES	0.270	1755	1785	1715	463
0+0.270	JCT FAU 8001(LEIGHTON BLVD)							
		CUSTER	ALL VEHICLES	0.760	1280	1550	1510	1147
1+0.030	JCT FAP 2							

FAU 8009

0+0.000	JCT FAU 8003(PLEASANT ST)							
		CUSTER	ALL VEHICLES	0.070	3020	2230	2040	142
0+0.070	JCT FAP 2(MAIN ST)							
		CUSTER	ALL VEHICLES	0.070	4450	4400	4500	315
0+0.140	JCT FAU 8005(BRIDGE ST)							
		CUSTER	ALL VEHICLES	0.820	3426	2974	3369	2762
0+0.960	JCT FAU 8006(STREVELL AVE)							

FAU 8011

MILE POST	SECTION DESCRIPTION	COUNTY	TRAFFIC TYPE	SECTION LENGTH	*******ADT******* 89	90	91	VEH MILES
0+0.000	JCT FAU 8006(STREVELL AVE)							
		CUSTER	ALL VEHICLES	0.510	2480	2050	2090	1065
0+0.510	JCT FAP 23(HAYNES AVE)							

FAU 8101

0+0.000	JCT FAU 8120(SOUTH AVE)							
		MISSOULA	ALL VEHICLES	1.250	2035	2410	2130	2662
1+0.250	JCT FAU 8102(S 3RD ST N)							

FAU 8102

0+0.000	JCT FAU 8101(CLEMENTS RD)							
		MISSOULA	ALL VEHICLES	1.740	2611	2850	2864	4984
1+0.740	ENT MISSOULA CL							
		MISSOULA	ALL VEHICLES	0.227	4671	4955	4472	1015
1+0.967	JCT FAU 8103(RESERVE ST)							
		MISSOULA	ALL VEHICLES	1.003	11698	11225	9402	9431
2+0.970	JCT FAU 8105(RUSSELL ST)							
		MISSOULA	ALL VEHICLES	0.710	6065	6515	6070	4309
3+0.680	JCT FAU 8107(ORANGE ST)							

FAU 8103

MILE POST	SECTION DESCRIPTION	COUNTY	TRAFFIC TYPE	SECTION LENGTH	*******ADT******* 89	90	91	VEH MILES
0+0.000	JCT FAU 8122(39TH ST)							
		MISSOULA	ALL VEHICLES	0.154	6530	6410	6950	1070
0+0.154	JCT FAP 7(BROOKS ST)							
		MISSOULA	ALL VEHICLES	0.112	15520	14900	16500	1848
0+0.266	PROJECT CHANGE							
		MISSOULA	ALL VEHICLES	0.734	15520	14900	16500	12111
1+0.000	JCT FAU 8120(SOUTH AVE)							
		MISSOULA	ALL VEHICLES	0.170	17720	16530	17590	2990
1+0.170	LV MISSOULA CL							
		MISSOULA	ALL VEHICLES	0.835	17103	15757	17983	15016
2+0.005	JCT FAU 8114(S 7TH ST)							
		MISSOULA	ALL VEHICLES	0.239	16630	15830	17480	4177
2+0.244	ENT MISSOULA CL							
		MISSOULA	ALL VEHICLES	0.010	15895	14970	16525	165
2+0.254	JCT FAU 8102(S 3RD ST)							
		MISSOULA	ALL VEHICLES	0.010	15160	14110	15570	155
2+0.264	LV MISSOULA CL							
		MISSOULA	ALL VEHICLES	1.286	14738	14418	16059	20652
3+0.550	JCT FAS 263 & FAU 8124(MULLAN RD)							
		MISSOULA	ALL VEHICLES	0.970	12990	13930	12340	11969
4+0.520	JCT FAP 71(BROADWAY) END RTF 71-1 6							

FAU 8104

0+0.000	JCT FAU 8109(SCOTT ST) NO ACCESS							
		MISSOULA	ALL VEHICLES	0.790	2040	2235	2075	1639
0+0.790	JCT FAU 8107(ORANGE ST)							

FAU 8105

MILE POST	SECTION DESCRIPTION	COUNTY	TRAFFIC TYPE	SECTION LENGTH	*******ADT******* 89	90	91	VEH MILES
0+0.000	JCT FAU 8122(39TH ST)							
		MISSOULA	ALL VEHICLES	0.982	8665	9111	11472	11265
0+0.982	JCT FAP 7(BROOKS ST)							
		MISSOULA	ALL VEHICLES	0.018	11540	12770	14750	265
1+0.000	JCT FAU 8120(SOUTH AVE)							
		MISSOULA	ALL VEHICLES	0.495	11540	12770	14750	7301
1+0.495	JCT FAU 8116(MOUNT AVE)							
		MISSOULA	ALL VEHICLES	0.814	15900	17230	17260	14049
2+0.309	JCT FAU 8102(S 3RD ST)							
		MISSOULA	ALL VEHICLES	0.702	18310	19965	20005	14043
3+0.011	JCT FAP 71(BROADWAY)							

FAU 8106

0+0.000	JCT FAP 71(W BROADWAY)							
		MISSOULA	ALL VEHICLES	0.803	5484	7325	6205	4983
0+0.803	JCT FAU 8107(ORANGE ST)							
		MISSOULA	ALL VEHICLES	0.294	5225	5805	6025	1771
1+0.097	JCT FAU 8111(PATTEE ST)							
		MISSOULA	ALL VEHICLES	0.432	4585	4960	5560	2401
1+0.529	JCT FAP 71(W BROADWAY)							

FAU 8107

0+0.000	JCT FAP 7(BROOKS ST)							
		MISSOULA	ALL VEHICLES	0.259	14185	15185	15705	4067
0+0.259	JCT FAU 8116(MOUNT AVE)							

FAU 8107

MILE POST	SECTION DESCRIPTION	COUNTY	TRAFFIC TYPE	SECTION LENGTH	*******ADT******* 89	90	91	VEH MILES
0+0.259	JCT FAU 8116(MOUNT AVE)							
		MISSOULA	ALL VEHICLES	0.729	13910	14890	17480	12742
0+0.988	JCT FAU 8118(S 6TH ST)							
		MISSOULA	ALL VEHICLES	0.066	14490	15510	17015	1122
1+0.054	JCT FAU 8114(S 5TH ST)							
		MISSOULA	ALL VEHICLES	0.685	15507	16408	17696	12122
1+0.739	JCT FAP 71(BROADWAY)							
		MISSOULA	ALL VEHICLES	0.148	16260	13420	14710	2177
1+0.887	JCT FAU 8106(SPRUCE ST)							
		MISSOULA	ALL VEHICLES	0.404	12620	13510	14810	5983
2+0.291	JCT FAI 90 END OL RTM 8107(9)							

FAU 8108

0+0.000	JCT FAU 8107(ORANGE ST)BEG 1-WAY WB							
		MISSOULA	ALL VEHICLES	0.555	3835	4420	4840	2686
0+0.555	JCT FAU 8110(FRONT ST)							

FAU 8109

0+0.000	JCT FAP 71(BROADWAY)							
		MISSOULA	ALL VEHICLES	0.140	820	890	830	116
0+0.140	JCT FAU 8106(TOOLE ST)							
		MISSOULA	ALL VEHICLES	0.410	4430	4875	4235	1736
0+0.550	JCT FAU 8104(STODDARD ST) NO ACCESS							

FAU 8110

MILE POST	SECTION DESCRIPTION	COUNTY	TRAFFIC TYPE	SECTION LENGTH	*******ADT******* 89	90	91	VEH MILES
0+0.000	JCT FAU 8111(RYMAN ST)							
		MISSOULA	ALL VEHICLES	0.160	4220	4235	4825	772
0+0.160	JCT FAU 8111(PATTEE ST)							
		MISSOULA	ALL VEHICLES	0.290	2378	2358	2781	806
0+0.450	JCT FAP 7(MADISON ST) END 1-WAY EB							
		MISSOULA	ALL VEHICLES	0.250	2420	2200	2350	587
0+0.700	JCT FAP 71(BROADWAY)							

FAU 8111

0+0.000	JCT FAU 8110(FRONT ST)							
		MISSOULA	ALL VEHICLES	0.140	1785	2290	2510	351
0+0.140	JCT FAP 71(BROADWAY)							
		MISSOULA	ALL VEHICLES	0.140	2350	2190	2400	336
0+0.280	JCT FAU 8106(SPRUCE ST)							
		MISSOULA	ALL VEHICLES	0.424	2625	2550	2791	1183
0+0.704	JCT FAP 71(BROADWAY)							
		MISSOULA	ALL VEHICLES	0.147	2870	2870	3140	461
0+0.851	JCT FAU 8110(FRONT ST)							

FAU 8112

0+0.000	JCT FAP 71(VAN BUREN ST)							
		MISSOULA	ALL VEHICLES	0.552	7480	9730	8950	4940
0+0.552	LV MISSOULA CL							
		MISSOULA	ALL VEHICLES	1.167	6474	8103	7753	9048
1+0.719	JCT FAI 90 E MISSOULA INT							

FAU 8112

MILE POST	SECTION DESCRIPTION	COUNTY	TRAFFIC TYPE	SECTION LENGTH	*******ADT******* 89	90	91	VEH MILES
1+0.719	JCT FAI 90 E MISSOULA INT							
		MISSOULA	ALL VEHICLES	1.491	5185	5130	5190	7738
3+0.282	JCT FAS 533 E OF MISSOULA							

FAU 8113

0+0.000	JCT FAP 7(S 5TH ST)							
		MISSOULA	ALL VEHICLES	0.378	15095	14400	15540	5874
0+0.378	JCT FAU 8110(FRONT ST)							
		MISSOULA	ALL VEHICLES	0.139	12540	11960	13490	1875
0+0.517	JCT FAP 71(BROADWAY)							

FAU 8114

0+0.000	JCT FAP 7(HIGGINS) BEG ONE-WAY WB							
		MISSOULA	ALL VEHICLES	0.289	3150	3470	3040	878
0+0.289	JCT FAU 8107(ORANGE ST)							
		MISSOULA	ALL VEHICLES	0.716	2720	3000	2790	1997
1+0.005	JCT FAU 8105(RUSSELL) END 1-WAY WB							
		MISSOULA	ALL VEHICLES	0.504	900	990	1070	539
1+0.509	LV MISSOULA CL							
		MISSOULA	ALL VEHICLES	0.244	900	990	1070	261
1+0.753	BEG NON-EXISTENT							
		****NON EXISTENT****		0.176				
1+0.929	END NON-EXISTENT							

FAU 8114

MILE POST	SECTION DESCRIPTION	COUNTY	TRAFFIC TYPE	SECTION LENGTH	*******ADT******* 89	90	91	VEH MILES
1+0.929	END NON-EXISTENT							
		MISSOULA	ALL VEHICLES	0.171	1060	1170	1100	188
2+0.100	JCT FAU 8103(RESERVE ST)							

FAU 8115

0+0.000	JCT FAP 71 & FAI 90 VAN BUREN INT							
		MISSOULA	ALL VEHICLES	3.394	4226	5065	4861	16498
3+0.394	JCT FAS 267 AT N URBAN LIMITS							

FAU 8116

0+0.000	JCT FAU 8105(RUSSELL AVE)							
		MISSOULA	ALL VEHICLES	0.248	7914	8461	8801	2182
0+0.248	JCT FAU 8107(STEPHENS AVE)							
		MISSOULA	ALL VEHICLES	0.276	5030	5420	5800	1600
0+0.524	JCT FAP 7(BROOKS ST)							
		MISSOULA	ALL VEHICLES	0.487	3920	2900	3710	1806
1+0.011	JCT FAU 8117(HIGGINS AVE)							

FAU 8117

MILE POST	SECTION DESCRIPTION	COUNTY	TRAFFIC TYPE	SECTION LENGTH	*******ADT******* 89	90	91	VEH MILES
0+0.000	JCT FAP 7(BROOKS ST)							
		MISSOULA	ALL VEHICLES	0.436	8575	9065	11915	5194
0+0.436	JCT FAU 8116(HILL ST)							
		MISSOULA	ALL VEHICLES	0.570	7484	8069	10943	6237
1+0.006	JCT FAU 8120(SOUTH AVE)							
		MISSOULA	ALL VEHICLES	0.530	10710	11640	12190	6460
1+0.536	JCT FAU 8122 BEG RTM 8117(2)							
		MISSOULA	ALL VEHICLES	0.600	2360	2355	2635	1581
2+0.136	JCT FAS 533 AT SE URBAN LIMITS							

FAU 8118

0+0.000	JCT PROP FAU 8114 BEG NON-EXISTENT							
		****NON EXISTENT****		0.199				
0+0.199	ENT MISSOLA CL							
		****NON EXISTENT****		0.265				
0+0.464	END NON-EXISTENT							
		MISSOULA	ALL VEHICLES	0.309	120	120	120	37
0+0.773	JCT FAU 8105(RUSSELL) BEG 1-WAY EB							
		MISSOULA	ALL VEHICLES	0.705	2160	2520	2440	1720
1+0.478	JCT FAU 8107(ORANGE ST)							
		MISSOULA	ALL VEHICLES	0.287	2140	2500	2420	694
1+0.765	JCT FAP 7(HIGGINS AVE)							

FAU 8119

MILE POST	SECTION DESCRIPTION	COUNTY	TRAFFIC TYPE	SECTION LENGTH	*******ADT******* 89	90	91	VEH MILES
0+0.000	JCT FAP 71(BROADWAY)							
		MISSOULA	ALL VEHICLES	0.210	6510	7060	4910	1031
0+0.210	JCT FAU 8111(ALDER ST)							

FAU 8120

0+0.000	JCT FAU 8101(CLEMENTS RD)							
		MISSOULA	ALL VEHICLES	1.955	7609	6368	5298	10357
1+0.955	ENT MISSOULA CL							
		MISSOULA	ALL VEHICLES	0.045	14440	10320	9050	407
2+0.000	JCT FAU 8103(RESERVE ST)							
		MISSOULA	ALL VEHICLES	1.040	14835	13310	13572	14115
3+0.040	JCT FAP 7(BROOKS ST)							
		MISSOULA	ALL VEHICLES	0.476	10700	11430	10050	4783
3+0.516	JCT FAU 8125(BANCROFT ST)							
		MISSOULA	ALL VEHICLES	0.512	7250	8770	7710	3947
4+0.028	JCT FAU 8117(HIGGINS AVE)							
		MISSOULA	ALL VEHICLES	0.350	8010	8810	7750	2712
4+0.378	JCT FAU 8121(ARTHUR AVE)							

FAU 8121

0+0.000	JCT FAU 8120(SOUTH AVE)							
		MISSOULA	ALL VEHICLES	1.038	7500	8060	9160	9508
1+0.038	JCT FAP 7(S 6TH ST)							

FAU 8122

MILE POST	SECTION DESCRIPTION	COUNTY	TRAFFIC TYPE	SECTION LENGTH	*******ADT******* 89	90	91	VEH MILES
0+0.000	JCT FAP 7(BROOKS ST)							
		MISSOULA	ALL VEHICLES	0.180	2820	3160	3500	630
0+0.180	ENT MISSOULA CL							
		MISSOULA	ALL VEHICLES	0.080	2820	3160	3500	280
0+0.260	JCT FAU 8103(RESERVE ST)							
		MISSOULA	ALL VEHICLES	0.990	9476	10621	10872	10764
1+0.250	JCT FAU 8105(RUSSELL ST)							
		MISSOULA	ALL VEHICLES	0.566	10950	12270	12710	7193
1+0.816	JCT FAU 8125(BANCROFT ST)							
		MISSOULA	ALL VEHICLES	0.580	8400	9410	8920	5173
2+0.396	JCT FAU 8117(HIGGINS AVE)							

FAU 8124

0+0.000	JCT FAP 71(BROADWAY)							
		MISSOULA	ALL VEHICLES	0.090	4610	4810	5300	477
0+0.090	LV MISSOULA CL							
		MISSOULA	ALL VEHICLES	0.790	4610	4810	5300	4187
0+0.880	JCT FAS 263 & FAU 8103(RESERVE ST)							

FAU 8125

0+0.000	JCT FAU 8122(HIGGINS AVE)							
		MISSOULA	ALL VEHICLES	0.771	5950	5580	5230	4032
0+0.771	JCT FAU 8120(SOUTH AVE)							
		MISSOULA	ALL VEHICLES	0.458	4120	4000	3750	1717
1+0.229	JCT FAP 7(BROOKS ST)							

FAU 8126

MILE POST	SECTION DESCRIPTION	COUNTY	TRAFFIC TYPE	SECTION LENGTH	*******ADT******* 89	90	91	VEH MILES
0+0.000	JCT FAU 8107(STEPHENS AVE)							
		MISSOULA	ALL VEHICLES	0.200	2230	2110	2030	406
0+0.200	JCT FAP 7(BROOKS ST)							
		MISSOULA	ALL VEHICLES	0.319	1480	1420	1370	437
0+0.519	JCT FAU 8117(HIGGINS AVE)							

FAU 10401

0+0.000	JCT FAP 62							
		RICHLAND	ALL VEHICLES	0.464	260	230	270	125
0+0.464	AIRPORT							

FAU 10402

0+0.000	JCT FAP 20(CENTRAL AVE)							
		RICHLAND	ALL VEHICLES	0.118	5400	4200	3930	463
0+0.118	LV SIDNEY CL							
		RICHLAND	ALL VEHICLES	0.540	5400	4200	3930	2122
0+0.658	JCT FAU 10407(9TH AVE SE)							

FAU 10403

MILE POST	SECTION DESCRIPTION	COUNTY	TRAFFIC TYPE	SECTION LENGTH	*******ADT******* 89	90	91	VEH MILES
0+0.000	JCT FAP 62(HOLLY ST)							
		RICHLAND	ALL VEHICLES	0.747	938	1082	989	738
0+0.747	JCT FAU 10405(LINCOLN AVE)							

FAU 10404

0+0.000	JCT FAU 10405(LINCOLN AVE)							
		RICHLAND	ALL VEHICLES	0.191	720	910	660	126
0+0.191	JCT FAP 20 BEG OL M-1499(1)							
		RICHLAND	ALL VEHICLES	0.571	390	485	565	322
0+0.762	JCT FAU 10407 END OL M-1499(1)							

FAU 10405

0+0.000	JCT FAP 20 BEG OL M-1499(1)							
		RICHLAND	ALL VEHICLES	0.405	2550	3860	2620	1061
0+0.405	JCT FAU 10404(5TH ST SW)							
		RICHLAND	ALL VEHICLES	0.346	2494	3198	2865	991
0+0.751	JCT FAP 62 & FAU 10405							
		RICHLAND	ALL VEHICLES	0.564	2170	2600	2020	1139
1+0.315	N URBAN LIMITS							

FAU 10406

MILE POST	SECTION DESCRIPTION	COUNTY	TRAFFIC TYPE	SECTION LENGTH	*******ADT******* 89	90	91	VEH MILES
0+0.000	JCT FAP 20(CENTRAL AVE)	RICHLAND	ALL VEHICLES	0.568	2885	2480	2265	1286
0+0.568	JCT FAU 10407(9TH AVE SE)							

FAU 10407

0+0.000	JCT FAU 10402(14TH ST SE)	RICHLAND	ALL VEHICLES	1.088	2865	2314	2188	2380
1+0.088	JCT FAU 10408(HOLLY ST)							

FAU 10408

0+0.000	JCT FAP 20(CENTRAL AVE)	RICHLAND	ALL VEHICLES	0.597	2190	2155	2065	1232
0+0.597	JCT FAU 10407(9TH AVE NE)							

FAU 10409

0+0.000	JCT FAP 62(HOLLY ST)	RICHLAND	ALL VEHICLES	0.334	6430	5410	4610	1539
0+0.334	JCT FAP 20(CENTRAL AVE)							

1991
INTERSTATE RURAL ROUTE SUMMARY

ROUTE NO	RURAL MILEAGE	AVERAGE DAILY TRAFFIC ALL VEHICLES	AVERAGE DAILY TRAFFIC COMMER-CIAL	*****VEHICLE MILES***** ALL VEHICLES	*****VEHICLE MILES***** COMMER-CIAL
00015	381.971	2816	527	1075637	201348
00090	515.581	6010	1332	3099124	686777
00094	245.828	3043	705	748265	173501
00115	.704	3009	134	2119	95
NET TOTAL	1144.084	4300	928	4925145	1061721

1991
INTERSTATE URBAN ROUTE SUMMARY

ROUTE NO	URBAN MILEAGE	AVERAGE DAILY TRAFFIC ALL VEHICLES	AVERAGE DAILY TRAFFIC COMMER-CIAL	*****VEHICLE MILES***** ALL VEHICLES	*****VEHICLE MILES***** COMMER-CIAL
00015	14.061	7863	578	110565	8135
00090	28.452	11380	947	323794	26967
00094	3.325	3341	577	11110	1919
00115	.482	3008	134	1450	65
00315	.826	10118	190	8358	157
NET TOTAL	47.146	9650	789	455277	37243

1991
PRIMARY RURAL ROUTE SUMMARY

ROUTE NO	RURAL MILEAGE	AVERAGE DAILY TRAFFIC ALL VEHICLES	AVERAGE DAILY TRAFFIC COMMER-CIAL	*****VEHICLE MILES***** ALL VEHICLES	*****VEHICLE MILES***** COMMER-CIAL
00001	657.676	1859	202	1222935	133079
00002	91.396	524	71	47906	6530
00003	109.141	1139	97	124339	10683
00004	54.095	2544	311	137625	16835
00005	181.468	4340	512	787674	92937
00006	115.820	1331	162	154209	18791
00007	90.174	5297	358	477729	32293
00008	102.091	2875	352	293587	35938
00009	64.866	468	71	30362	4606
00010	107.111	1735	219	185905	23463
00011	53.769	1936	107	104112	5770
00012	9.304	2376	433	22114	4037
00013	98.136	929	113	91225	11111
00014	270.820	590	92	160047	25149
00016	43.084	1751	180	75474	7773
00017	13.136	412	15	5414	200
00018	81.824	283	65	23207	5344
00019	60.430	1306	119	78938	7197

1991
PRIMARY RURAL ROUTE SUMMARY

ROUTE NO	RURAL MILEAGE	AVERAGE DAILY TRAFFIC ALL VEHICLES	AVERAGE DAILY TRAFFIC COMMER-CIAL	*****VEHICLE MILES***** ALL VEHICLES	*****VEHICLE MILES***** COMMER-CIAL
00020	59.835	1753	285	104926	17112
00021	5.044	1939	101	9783	514
00022	88.671	914	126	81112	11213
00023	137.466	730	174	100401	23993
00024	140.276	1559	309	218795	43467
00025	52.909	663	91	35080	4828
00026	7.493	1199	189	8991	1419
00027	80.744	412	56	33296	4538
00028	65.411	1313	75	85924	4939
00029	83.217	924	93	76914	7746
00030	24.213	418	36	10130	882
00031	60.863	262	59	15953	3610
00032	65.716	319	48	20973	3218
00033	67.011	681	101	45636	6786
00034	15.633	473	75	7400	1180
00035	21.453	1091	194	23414	4162
00036	46.723	670	99	31334	4635
00037	103.617	1071	205	111077	21254

1991
PRIMARY RURAL ROUTE SUMMARY

ROUTE NO	RURAL MILEAGE	AVERAGE DAILY TRAFFIC ALL VEHICLES	AVERAGE DAILY TRAFFIC COMMER-CIAL	*****VEHICLE MILES***** ALL VEHICLES	*****VEHICLE MILES***** COMMER-CIAL
00038	4.512	5022	482	22661	2175
00039	51.187	1370	231	70159	11853
00040	.403	1176	57	474	23
00041	32.512	388	45	12615	1476
00042	76.115	276	34	21033	2634
00043	42.199	574	94	24244	3987
00044	28.388	715	59	20325	1702
00045	43.932	610	111	26832	4915
00046	76.455	325	69	24885	5332
00047	6.856	1097	89	7524	614
00048	31.447	739	94	23245	2987
00049	27.239	1203	196	32782	5351
00050	87.387	2822	441	246655	38570
00051	71.039	335	66	23842	4694
00052	50.573	3052	444	154380	22504
00053	40.517	1238	202	50176	8203
00054	29.314	307	46	9022	1361
00055	13.014	1337	195	17403	2544

1991
PRIMARY RURAL ROUTE SUMMARY

ROUTE NO	RURAL MILEAGE	AVERAGE DAILY TRAFFIC ALL VEHICLES	AVERAGE DAILY TRAFFIC COMMER-CIAL	*****VEHICLE MILES***** ALL VEHICLES	*****VEHICLE MILES***** COMMER-CIAL
00056	34.640	753	78	26116	2714
00057	321.254	883	158	283982	51050
00058	50.248	1046	64	52601	3256
00059	56.828	567	79	32233	4532
00060	90.966	1062	121	96621	11019
00061	157.141	635	107	99860	16955
00062	34.666	1013	214	35150	7423
00063	39.229	1231	250	48300	9845
00064	9.173	1435	43	13172	395
00065	.305	1639	49	500	15
00066	50.015	637	96	31906	4845
00067	1.755	1703	88	2990	156
00068	1.494	1109	22	1658	34
00069	38.398	889	171	34161	6582
00070	1.561	2294		3581	1
00072	21.459	981	179	21063	3854
00075	1.680	1059	275	1780	463
00077	1.993	750	91	1496	183

1991
PRIMARY RURAL ROUTE SUMMARY

ROUTE NO	RURAL MILEAGE	AVERAGE DAILY TRAFFIC ALL VEHICLES	AVERAGE DAILY TRAFFIC COMMER-CIAL	*****VEHICLE MILES***** ALL VEHICLES	*****VEHICLE MILES***** COMMER-CIAL
00078	47.683	1000	71	47686	3409
00079	2.516	620	70	1562	178
00080	67.124	355	76	23846	5124
00081	42.472	284	50	12102	2147
00082	6.947	3474	243	24140	1689
00083	91.117	1190	199	108513	18205
00084	29.031	1082	41	31432	1217
00085	6.711	3741	370	25112	2484
00086	35.760	849	69	30362	2474
00087	22.440	620	42	13934	944
00088	1.422	992	158	1411	225
00089	3.233	4763	127	15400	412
00091	3.556	2168	208	7712	742
00093	32.543	1124	250	36584	8138
00095	1.701	2469		4200	
00096	1.097	1720	10	1887	11
00097	.345	1869		645	
00098	.990	2194	191	2173	190

1991
PRIMARY RURAL ROUTE SUMMARY

ROUTE NO	RURAL MILEAGE	AVERAGE DAILY TRAFFIC ALL VEHICLES	AVERAGE DAILY TRAFFIC COMMER-CIAL	*****VEHICLE MILES***** ALL VEHICLES	*****VEHICLE MILES***** COMMER-CIAL
NET TOTAL	5353.218	1300	167	7008069	899068

1991
PRIMARY URBAN ROUTE SUMMARY

ROUTE NO	URBAN MILEAGE	AVERAGE DAILY TRAFFIC ALL VEHICLES	AVERAGE DAILY TRAFFIC COMMER-CIAL	*****VEHICLE MILES***** ALL VEHICLES	*****VEHICLE MILES***** COMMER-CIAL
00001	8.244	14525	412	119749	3401
00002	3.914	3984	139	15595	547
00004	3.966	5464	238	21674	947
00005	4.954	14883	184	73732	916
00007	5.259	17123	77	90054	409
00008	8.081	13025	258	105257	2092
00010	4.800	6531	104	31351	500
00011	4.073	7203	183	29340	749
00016	4.790	23758	321	113802	1542
00018	.980	3976		3897	
00019	5.100	5893	17	30058	91
00020	4.029	5764	307	23226	1240
00023	2.011	6183	215	12435	434
00029	6.883	11618	177	79970	1225
00043	.633	5281	34	3343	22
00050	3.542	14713		52115	
00052	.377	15339	766	5783	289
00053	6.542	9097	66	59515	438

1991
PRIMARY URBAN ROUTE SUMMARY

ROUTE NO	URBAN MILEAGE	AVERAGE DAILY TRAFFIC ALL VEHICLES	AVERAGE DAILY TRAFFIC COMMER-CIAL	*****VEHICLE MILES***** ALL VEHICLES	*****VEHICLE MILES***** COMMER-CIAL
00057	6.694	6224	78	41665	525
00060	5.351	27110	134	145066	718
00062	2.622	4136	242	10846	637
00071	4.606	14059		64759	
00075	1.261	2789	114	3517	144
00086	1.942	6650		12916	
00098	.851	3729	297	3174	253
NET TOTAL	101.505	11350	168	1152839	17119

1991
SECONDARY RURAL ROUTE SUMMARY

ROUTE NO	RURAL MILEAGE	AVERAGE DAILY TRAFFIC ALL VEHICLES	AVERAGE DAILY TRAFFIC COMMER-CIAL	*****VEHICLE MILES***** ALL VEHICLES	*****VEHICLE MILES***** COMMER-CIAL
00201	69.516	133		9306	
00202	2.713	499		1356	
00203	11.963	2284		27328	
00204	1.593	162		259	
00205	28.534	2628		75008	
00206	10.056	2689		27050	
00207	21.851	90		1979	
00208	9.497	179		1709	
00209	4.866	1814		8831	
00210	10.062	784		7892	
00211	9.762	1084		10583	
00212	17.288	943		16309	
00213	39.497	537		21221	
00214	32.728	153		5020	
00215	21.297	358		7626	
00216	6.119	219		1346	
00217	14.091	34		488	
00218	29.222	317		9290	

1991
SECONDARY RURAL ROUTE SUMMARY

ROUTE NO	RURAL MILEAGE	AVERAGE DAILY TRAFFIC ALL VEHICLES	AVERAGE DAILY TRAFFIC COMMER-CIAL	*****VEHICLE MILES***** ALL VEHICLES	*****VEHICLE MILES***** COMMER-CIAL
00219	19.830	439		8711	
00220	17.935	400		7181	
00221	24.336	306		7461	
00222	3.615	775		2805	
00223	52.885	330		17483	
00224	18.956	135		2572	
00225	56.240	266		15016	
00226	16.792	340		5712	
00227	16.794	784		13171	
00228	43.260	255		11057	
00229	2.571	2249		5784	
00231	6.189	2213		13701	
00232	42.779	307		13150	
00233	30.613	132		4056	
00234	8.554	435		3724	
00235	6.700	335		2251	
00236	89.555	164		14766	
00237	2.224	188		420	

1991
SECONDARY RURAL ROUTE SUMMARY

ROUTE NO	RURAL MILEAGE	AVERAGE DAILY TRAFFIC ALL VEHICLES	AVERAGE DAILY TRAFFIC COMMER-CIAL	*****VEHICLE MILES***** ALL VEHICLES	*****VEHICLE MILES***** COMMER-CIAL
00238	71.817	129		9304	
00239	11.679	202		2366	
00240	25.358	213		5408	
00241	43.219	217		9410	
00242	54.001	208		11235	
00243	21.286	136		2904	
00244	24.701	171		4235	
00245	37.815	112		4262	
00246	11.575	359		4157	
00247	6.421	34		224	
00248	46.060	324		14949	
00249	11.900	210		2509	
00250	49.657	128		6390	
00251	52.110	156		8174	
00252	23.480	202		4750	
00253	46.531	122		5704	
00254	67.720	201		13645	
00255	24.937	124		3116	

1991
SECONDARY RURAL ROUTE SUMMARY

ROUTE NO	RURAL MILEAGE	AVERAGE DAILY TRAFFIC ALL VEHICLES	AVERAGE DAILY TRAFFIC COMMER-CIAL	*****VEHICLE MILES***** ALL VEHICLES	*****VEHICLE MILES***** COMMER-CIAL
00257	5.808	970		5639	
00258	19.808	246		4873	
00259	10.076	49		503	
00260	3.543	965		3422	
00261	52.733	121		6431	
00263	14.893	2302		34290	
00269	21.364	2266		48412	
00270	21.502	24		537	
00271	22.365	125		2816	
00272	2.022	1948		3940	
00273	12.257	352		4322	
00275	3.093	3024		9355	
00276	7.980	172		1374	
00277	33.564	55		1878	
00278	61.113	390		23869	
00279	38.991	483		18833	
00280	15.295	1215		18597	
00282	3.560	1390		4951	

1991
SECONDARY RURAL ROUTE SUMMARY

ROUTE NO	RURAL MILEAGE	AVERAGE DAILY TRAFFIC ALL VEHICLES	AVERAGE DAILY TRAFFIC COMMER-CIAL	*****VEHICLE MILES***** ALL VEHICLES	*****VEHICLE MILES***** COMMER-CIAL
00283	6.426	334		2152	
00284	42.546	370		15753	
00285	9.420	239		2255	
00286	3.948	544		2151	
00287	7.997	670		5363	
00288	16.391	659		10806	
00290	16.347	564		9233	
00291	.828	7135		5908	
00294	29.173	129		3784	
00295	16.498	68		1129	
00297	37.891	88		3335	
00298	25.753	409		10538	
00300	13.595	66		906	
00302	16.593	441		7324	
00306	25.381	229		5826	
00308	14.420	625		9015	
00310	41.823	53		2247	
00311	23.375	162		3800	

1991
SECONDARY RURAL ROUTE SUMMARY

ROUTE NO	RURAL MILEAGE	AVERAGE DAILY TRAFFIC ALL VEHICLES	AVERAGE DAILY TRAFFIC COMMER-CIAL	*****VEHICLE MILES***** ALL VEHICLES	*****VEHICLE MILES***** COMMER-CIAL
00313	38.628	881		34035	
00314	44.302	439		19483	
00317	4.488	2430		10908	
00320	6.397	122		785	
00322	26.914	80		2164	
00323	71.739	124		8910	
00324	33.954	136		4650	
00325	12.395	103		1282	
00326	1.700	100		170	
00327	15.042	123		1864	
00330	37.137	143		5331	
00331	10.081	367		3705	
00332	50.181	71		3612	
00335	13.827	186		2574	
00336	14.809	59		878	
00338	21.572	96		2072	
00340	18.571	118		2198	
00341	21.302	44		941	

1991
SECONDARY RURAL ROUTE SUMMARY

ROUTE NO	RURAL MILEAGE	AVERAGE DAILY TRAFFIC ALL VEHICLES	AVERAGE DAILY TRAFFIC COMMER-CIAL	*****VEHICLE MILES***** ALL VEHICLES	*****VEHICLE MILES***** COMMER-CIAL
00342	.880	650		572	
00343	43.305	153		6663	
00344	35.633	147		5240	
00345	12.032	1251		15060	
00346	7.971	905		7216	
00347	6.207	1799		11172	
00348	14.298	122		1747	
00350	5.492	159		878	
00352	5.741	319		1837	
00354	12.638	635		8027	
00357	53.001	69		3670	
00358	27.854	329		9187	
00359	15.937	499		7958	
00360	18.382	237		4371	
00363	11.320	225		2556	
00365	24.308	185		4501	
00366	49.236	108		5358	
00370	1.958	1229		2408	

1991
SECONDARY RURAL ROUTE SUMMARY

ROUTE NO	RURAL MILEAGE	AVERAGE DAILY TRAFFIC ALL VEHICLES	AVERAGE DAILY TRAFFIC COMMER-CIAL	*****VEHICLE MILES***** ALL VEHICLES	*****VEHICLE MILES***** COMMER-CIAL
00373	4.524	1888		8543	
00374	6.683	222		1490	
00375	3.922	929		3647	
00379	18.075	105		1915	
00381	16.385	134		2211	
00382	15.756	299		4726	
00384	57.066	175		10014	
00386	1.728	890		1538	
00387	2.682	814		2184	
00391	24.317	50		1226	
00393	6.689	769		5149	
00396	17.312	99		1716	
00400	12.556	67		847	
00401	7.870	169		1337	
00405	28.602	105		3017	
00408	19.618	256		5035	
00409	40.463	68		2773	
00411	10.850	1251		13574	

1991
SECONDARY RURAL ROUTE SUMMARY

ROUTE NO	RURAL MILEAGE	AVERAGE DAILY TRAFFIC ALL VEHICLES	AVERAGE DAILY TRAFFIC COMMER-CIAL	*****VEHICLE MILES***** ALL VEHICLES	*****VEHICLE MILES***** COMMER-CIAL
00413	24.762	42		1052	
00416	9.191	1746		16056	
00417	16.553	83		1375	
00419	22.464	595		13381	
00420	6.943	421		2929	
00421	18.128	325		5909	
00422	8.535	200		1714	
00424	16.622	1237		20567	
00426	26.778	168		4499	
00427	12.336	99		1223	
00429	6.913	3540		24474	
00430	9.241	1727		15964	
00431	20.086	268		5393	
00432	46.503	121		5669	
00434	18.050	200		3610	
00435	15.580	134		2097	
00437	8.912	129		1158	
00438	52.707	104		5519	

1991
SECONDARY RURAL ROUTE SUMMARY

ROUTE NO	RURAL MILEAGE	AVERAGE DAILY TRAFFIC ALL VEHICLES	AVERAGE DAILY TRAFFIC COMMER-CIAL	*****VEHICLE MILES***** ALL VEHICLES	*****VEHICLE MILES***** COMMER-CIAL
00441	7.747	649		5029	
00444	19.817	134		2675	
00446	2.722	389		1061	
00447	52.729	129		6835	
00448	30.004	64		1945	
00449	16.495	99		1639	
00451	38.005	865		32887	
00453	5.135	774		3979	
00454	2.945	539		1590	
00457	1.526	89		137	
00459	1.920	1334		2563	
00462	38.568	47		1845	
00463	37.135	173		6439	
00464	33.817	478		16189	
00466	2.161	279		605	
00467	31.799	52		1665	
00470	24.035	49		1191	
00471	22.057	242		5344	

1991
SECONDARY RURAL ROUTE SUMMARY

ROUTE NO	RURAL MILEAGE	AVERAGE DAILY TRAFFIC ALL VEHICLES	AVERAGE DAILY TRAFFIC COMMER-CIAL	*****VEHICLE MILES***** ALL VEHICLES	*****VEHICLE MILES***** COMMER-CIAL
00473	14.279	529		7566	
00474	3.901	2169		8465	
00478	15.300	125		1918	
00480	19.744	51		1019	
00482	7.160	505		3616	
00484	27.723	90		2515	
00486	56.839	337		19187	
00487	7.735	2382		18432	
00489	18.120	233		4230	
00493	4.733	359		1703	
00494	23.400	65		1524	
00500	30.712	52		1615	
00503	10.473	856		8975	
00504	12.781	49		639	
00507	3.019	809		2443	
00508	64.622	254		16469	
00509	36.900	45		1682	
00510	8.504	29		255	

1991
SECONDARY RURAL ROUTE SUMMARY

ROUTE NO	RURAL MILEAGE	AVERAGE DAILY TRAFFIC ALL VEHICLES	AVERAGE DAILY TRAFFIC COMMER-CIAL	*****VEHICLE MILES***** ALL VEHICLES	*****VEHICLE MILES***** COMMER-CIAL
00511	13.805	155		2152	
00512	1.871	309		580	
00513	10.088	144		1462	
00515	7.200	233		1684	
00516	14.000	137		1920	
00517	12.301	239		2952	
00518	4.481	1056		4736	
00522	2.362	2165		5116	
00529	9.975	96		966	
00531	6.289	1307		8226	
00532	15.850	1021		16189	
00533	11.397	226		2585	
00534	27.821	205		5713	
00536	.194	5845		1134	
00537	23.351	58		1356	
00540	31.956	340		10888	
00541	10.709	124		1338	
00543	24.202	44		1071	

1991
SECONDARY RURAL ROUTE SUMMARY

ROUTE NO	RURAL MILEAGE	AVERAGE DAILY TRAFFIC ALL VEHICLES	AVERAGE DAILY TRAFFIC COMMER-CIAL	*****VEHICLE MILES***** ALL VEHICLES	*****VEHICLE MILES***** COMMER-CIAL
00544	32.474	116		3772	
00547	6.486	189		1232	
00548	6.500	3575		23240	
00549	10.734	199		2146	
00551	6.600	102		677	
00552	33.180	82		2722	
00556	44.259	75		3338	
00559	3.102	409		1271	
00563	2.489	112		280	
00564	23.000	76		1760	
00565	7.004	287		2016	
00566	52.057	119		6202	
00568	2.760	239		662	
NET TOTAL	4746.815	310		1512702	

1991
FAU ROUTE SUMMARY

ROUTE NO	URBAN MILEAGE	AVERAGE DAILY TRAFFIC ALL VEHICLES	AVERAGE DAILY TRAFFIC COMMER-CIAL	*****VEHICLE MILES***** ALL VEHICLES	*****VEHICLE MILES***** COMMER-CIAL
00201	.207	874		181	
00202	2.003	384		771	
00203	.421	503		212	
00204	2.160	1845		3987	
00205	.580	3024		1754	
00206	.564	618		349	
00209	.130	1338		174	
00211	.400	395		158	
00213	.420	652		274	
00214	.490	1126		552	
01001	.990	3555		3520	
01002	4.689	7542		35367	
01003	1.000	9737		9737	
01004	4.940	13040		64422	
01005	2.000	19080		38160	
01006	4.950	10444		51700	
01007	.985	4886		4813	
01008	4.759	9380		44640	

1991
FAU ROUTE SUMMARY

ROUTE NO	URBAN MILEAGE	AVERAGE DAILY TRAFFIC ALL VEHICLES	AVERAGE DAILY TRAFFIC COMMER-CIAL	*****VEHICLE MILES***** ALL VEHICLES	*****VEHICLE MILES***** COMMER-CIAL
01009	1.441	4523		6518	
01010	3.139	12470		39145	
01011	1.652	3239		5352	
01012	2.973	5104		15175	
01013	1.680	5542		9312	
01014	2.897	8218		23808	
01015	1.960	4382		8589	
01016	.901	4541		4092	
01017	.537	11407		6126	
01018	2.000	11706		23413	
01019	1.000	2553		2553	
01020	4.637	17225		79876	
01021	1.240	4279		5306	
01022	3.403	10079		34301	
01023	.714	3337		2383	
01024	1.500	7398		11097	
01025	.707	10033		7094	
01026	2.175	2667		5802	

1991
FAU ROUTE SUMMARY

ROUTE NO	URBAN MILEAGE	AVERAGE DAILY TRAFFIC ALL VEHICLES	AVERAGE DAILY TRAFFIC COMMER-CIAL	*****VEHICLE MILES***** ALL VEHICLES	*****VEHICLE MILES***** COMMER-CIAL
01027	4.423	3078		13614	
01028	3.803	1802		6854	
01029	1.982	11335		22466	
01030	2.020	11930		24099	
01201	2.933	4981		14610	
01202	.205	658		135	
01203	1.311	7496		9828	
01204	1.463	9075		13278	
01205	.553	6433		3558	
01206	1.000	6386		6386	
01207	1.224	21382		26172	
01208	1.055	6415		6768	
01209	1.768	7432		13140	
01210	2.003	5605		11227	
01212	3.093	2946		9114	
01213	1.608	2214		3561	
01215	1.656	3528		5843	
01801	3.776	3088		11664	

1991
FAU ROUTE SUMMARY

ROUTE NO	URBAN MILEAGE	AVERAGE DAILY TRAFFIC ALL VEHICLES	AVERAGE DAILY TRAFFIC COMMER-CIAL	*****VEHICLE MILES***** ALL VEHICLES	*****VEHICLE MILES***** COMMER-CIAL
01804	.944	6681		6307	
01805	2.983	9953		29692	
01806	.700	8320		5824	
01807	5.552	5623		31224	
01808	1.317	1955		2576	
01809	1.009	472		477	
01810	1.400	3162		4427	
01812	1.000	5935		5935	
01816	1.399	3804		5323	
01818	.420	1438		604	
05001	1.900	1007		1914	
05002	2.087	3205		6690	
05003	.350	340		119	
05004	.972	4807		4673	
05006	.406	2669		1084	
05007	.093	3795		353	
05008	1.110	3358		3728	
05010	1.200	1666		2000	

1991
FAU ROUTE SUMMARY

ROUTE NO	URBAN MILEAGE	AVERAGE DAILY TRAFFIC ALL VEHICLES	AVERAGE DAILY TRAFFIC COMMER-CIAL	*****VEHICLE MILES***** ALL VEHICLES	*****VEHICLE MILES***** COMMER-CIAL
05201	1.890	11334		21423	
05202	2.690	1346		3621	
05203	2.431	14907		36240	
05204	1.992	2394		4770	
05205	8.492	6155		52275	
05206	3.213	8920		28663	
05207	2.367	1989		4710	
05208	.698	3422		2389	
05209	1.487	2937		4368	
05210	6.175	10062		62135	
05211	1.254	6220		7800	
05212	1.160	2239		2598	
05213	.126	1817		229	
05215	2.000	3591		7182	
05216	1.635	4046		6616	
05217	1.597	5093		8135	
05218	2.943	6124		18023	
05219	1.880	5300		9964	

1991
FAU ROUTE SUMMARY

ROUTE NO	URBAN MILEAGE	AVERAGE DAILY TRAFFIC ALL VEHICLES	AVERAGE DAILY TRAFFIC COMMER-CIAL	*****VEHICLE MILES***** ALL VEHICLES	*****VEHICLE MILES***** COMMER-CIAL
05220	2.070	5420		11221	
05221	1.473	1140		1680	
05223	2.210	652		1442	
05224	1.295	3277		4245	
05225	2.111	2078		4387	
05226	1.376	3810		5243	
05701	.690	4053		2797	
05702	1.408	1568		2208	
05703	.430	2127		915	
05704	.137	1313		180	
05705	.620	1391		863	
05706	.660	3134		2069	
05707	1.102	5537		6102	
05708	1.573	8884		13975	
05709	1.081	4114		4448	
05710	.906	2571		2330	
05712	.680	1283		873	
05801	1.110	1262		1401	

1991
FAU ROUTE SUMMARY

ROUTE NO	URBAN MILEAGE	AVERAGE DAILY TRAFFIC ALL VEHICLES	AVERAGE DAILY TRAFFIC COMMER-CIAL	*****VEHICLE MILES***** ALL VEHICLES	*****VEHICLE MILES***** COMMER-CIAL
05802	3.875	5802		22486	
05804	.663	868		576	
05805	2.284	5669		12949	
05806	2.114	1105		2336	
05807	2.761	9961		27504	
05808	.873	6269		5473	
05809	4.790	9499		45504	
05810	.966	5057		4886	
05811	.360	9513		3425	
05812	1.057	9242		9769	
05813	.903	2850		2574	
05814	1.006	4540		4568	
05815	.868	1574		1367	
05816	2.387	4386		10470	
05817	1.205	513		619	
05818	.697	3338		2327	
06701	2.380	7328		17443	
06702	1.220	1952		2382	

1991
FAU ROUTE SUMMARY

ROUTE NO	URBAN MILEAGE	AVERAGE DAILY TRAFFIC ALL VEHICLES	AVERAGE DAILY TRAFFIC COMMER-CIAL	*****VEHICLE MILES***** ALL VEHICLES	*****VEHICLE MILES***** COMMER-CIAL
06703	.790	1424		1125	
06704	1.535	1481		2274	
06705	.498	1168		582	
06706	.443	4469		1980	
06707	.335	238		80	
06708	1.006	1649		1659	
06709	1.024	1044		1070	
06710	1.033	1934		1998	
06712	1.137	2525		2872	
06713	.354	889		315	
06714	1.218	5572		6787	
06715	2.150	3615		7773	
06716	1.356	1760		2387	
06717	1.447	705		1021	
06718	1.172	1895		2222	
06719	.492	1544		760	
06720	.765	1679		1285	
06721	1.596	4486		7160	

1991
FAU ROUTE SUMMARY

ROUTE NO	URBAN MILEAGE	AVERAGE DAILY TRAFFIC ALL VEHICLES	AVERAGE DAILY TRAFFIC COMMER-CIAL	*****VEHICLE MILES***** ALL VEHICLES	*****VEHICLE MILES***** COMMER-CIAL
06722	.763	7610		5807	
06723	1.125	3918		4408	
06724	1.916	2644		5066	
06725	1.426	1774		2531	
06726	1.306	2545		3324	
06728	2.580	4661		12027	
06729	.427	4679		1998	
06730	.345	2707		934	
06901	1.910	3167		6050	
06902	2.015	721		1453	
06903	2.903	520		1511	
06904	1.511	2739		4139	
06905	1.008	2052		2069	
06906	1.822	739		1348	
06907	.500	1784		892	
06908	.560	850		476	
07101	.240	1329		319	
07102	.320	100		32	

1991
FAU ROUTE SUMMARY

ROUTE NO	URBAN MILEAGE	AVERAGE DAILY TRAFFIC ALL VEHICLES	AVERAGE DAILY TRAFFIC COMMER-CIAL	*****VEHICLE MILES***** ALL VEHICLES	*****VEHICLE MILES***** COMMER-CIAL
07103	2.190	507		1112	
07104	1.400	1535		2149	
07105	.710	1598		1135	
07106	.854	293		251	
07107	.450	2624		1181	
07108	.270	1429		386	
07109	.500	1636		818	
07110	.610	1227		749	
07111	.360	3877		1396	
07112	1.590	1212		1928	
07113	.600	435		261	
07114	.230	2278		524	
07401	.248	2189		543	
07402	1.387	532		738	
07403	.068	5367		365	
07404	1.570	1045		1642	
07405	.359	1779		639	
07406	2.229	1866		4161	

1991
FAU ROUTE SUMMARY

ROUTE NO	URBAN MILEAGE	AVERAGE DAILY TRAFFIC ALL VEHICLES	AVERAGE DAILY TRAFFIC COMMER-CIAL	*****VEHICLE MILES***** ALL VEHICLES	*****VEHICLE MILES***** COMMER-CIAL
07407	.859	499		429	
07408	.747	2528		1889	
07409	1.475	1814		2676	
07410	1.420	1434		2037	
07411	.353	1909		674	
07412	.785	929		730	
07413	1.236	331		410	
07414	.286	727		208	
08001	1.548	3406		5274	
08002	.370	1075		398	
08003	.470	2223		1045	
08004	1.110	3778		4194	
08005	.410	4048		1660	
08006	1.470	1365		2007	
08007	.700	2488		1742	
08008	1.030	1563		1610	
08009	.960	3353		3219	
08011	.510	2088		1065	

1991
FAU ROUTE SUMMARY

ROUTE NO	URBAN MILEAGE	AVERAGE DAILY TRAFFIC ALL VEHICLES	AVERAGE DAILY TRAFFIC COMMER-CIAL	*****VEHICLE MILES***** ALL VEHICLES	*****VEHICLE MILES***** COMMER-CIAL
08101	1.250	2129		2662	
08102	3.680	5363		19739	
08103	4.520	15520		70153	
08104	.790	2074		1639	
08105	3.011	15583		46923	
08106	1.529	5987		9155	
08107	2.291	16679		38213	
08108	.555	4839		2686	
08109	.550	3367		1852	
08110	.700	3092		2165	
08111	.851	2739		2331	
08112	3.210	6768		21726	
08113	.517	14988		7749	
08114	1.924	2007		3863	
08115	3.394	4860		16498	
08116	1.011	5527		5588	
08117	2.136	9116		19472	
08118	1.301	1883		2451	

1991
FAU ROUTE SUMMARY

ROUTE NO	URBAN MILEAGE	AVERAGE DAILY TRAFFIC ALL VEHICLES	AVERAGE DAILY TRAFFIC COMMER-CIAL	*****VEHICLE MILES***** ALL VEHICLES	*****VEHICLE MILES***** COMMER-CIAL
08119	.210	4909		1031	
08120	4.378	8296		36321	
08121	1.038	9159		9508	
08122	2.396	10033		24040	
08124	.880	5300		4664	
08125	1.229	4677		5749	
08126	.519	1624		843	
10401	.464	269		125	
10402	.658	3928		2585	
10403	.747	987		738	
10404	.762	587		448	
10405	1.315	2426		3191	
10406	.568	2264		1286	
10407	1.088	2187		2380	
10408	.597	2063		1232	
10409	.334	4607		1539	
NET TOTAL	345.128	5530		1909682	